

6.2. Standing Item - Western Harbour Tunnel & Warringah Freeway Upgrade

AUTHOR: Michaela Kemp, Manager Traffic & Transport Operations

ENDORSED BY: Duncan Mitchell, Director Engineering and Property Services

ATTACHMENTS:

1. TfNSW WHT/WFU Road Authority Notice maps [6.2.1 - 3 pages]

PURPOSE:

The purpose of this report is provide an update on current works and impacts associated with the Transport for NSW Western Harbour Tunnel and Warringah Freeway Upgrade project (SSI 8863).

EXECUTIVE SUMMARY:

The Western Harbour Tunnel and Warringah Freeway Upgrade project SSI 8863 was approved by the Minister for Planning and Public Spaces on 21 January 2021. The project is being undertaken by Transport for NSW.

Warringah Freeway Upgrade Early Works commenced in April 2021 and impact on a number of Council roads adjacent to and alongside the Warringah Freeway. Transport for NSW has exercised functions of a roads authority under the Roads Act 1993 for those roads.

This report provides a high-level overview of the current work sites and summary of complaints received by Council.

FINANCIAL IMPLICATIONS:

There are no direct financial implications arising from this report.

RECOMMENDATION:

1. **THAT** the information concerning the Western Harbour Tunnel and Warringah Freeway Upgrade project be received.

LINK TO COMMUNITY STRATEGIC PLAN

The relationship with the Community Strategic Plan is as follows:

- 2. Our Built Infrastructure
 - 2.1 Infrastructure and assets meet community needs
 - 2.4 Improved traffic and parking management
- 5. Our Civic Leadership
 - 5.2 Council is well governed and customer focused
 - 5.3 Community is informed and consulted

BACKGROUND

The Western Harbour Tunnel and Warringah Freeway Upgrade project SSI 8863 was approved by the Minister for Planning and Public Spaces on 21 January 2021. The project is being undertaken by Transport for NSW.

Warringah Freeway Upgrade Early Works commenced in April 2021. The works impact on a number of Council roads adjacent to and alongside the Warringah Freeway. All community notifications are available on the Western Harbour Tunnel and Warringah Freeway Upgrade webpage at <https://caportal.com.au/rms/wht/documents-and-notifications>

CONSULTATION REQUIREMENTS

As this is a state government project, Transport for NSW are responsible for all community engagement relating to the project.

DETAIL

Relates to ECM No:

Standard or Guideline Used:

Signs & Lines Priority: N/A

Precinct and Ward: Registry/ Stanton/ Neutral/ Anderson/ CBD; Tunks/ Victoria/ Wollstonecraft

Impact on Bicycles: Local cycling access may be impacted adjacent to and around the WHT/WFU work sites under traffic management

Impact on Pedestrians: Local pedestrian access may be impacted adjacent to and around the WHT/WFU work sites under traffic management

Impact on Parking: Approximately 75 parking spaces on Alfred Street North; 35 spaces on Cammeray Avenue and 10 spaces on Ridge Street have so far been removed by TfNSW to facilitate the works.

Council has received numerous notices from Transport for NSW under 64(1A) of the Roads Act 1993 of their intention to exercise functions of a roads authority. This means that TfNSW has the same powers under the Roads Act 1993 as Council for the roads listed in each notice.

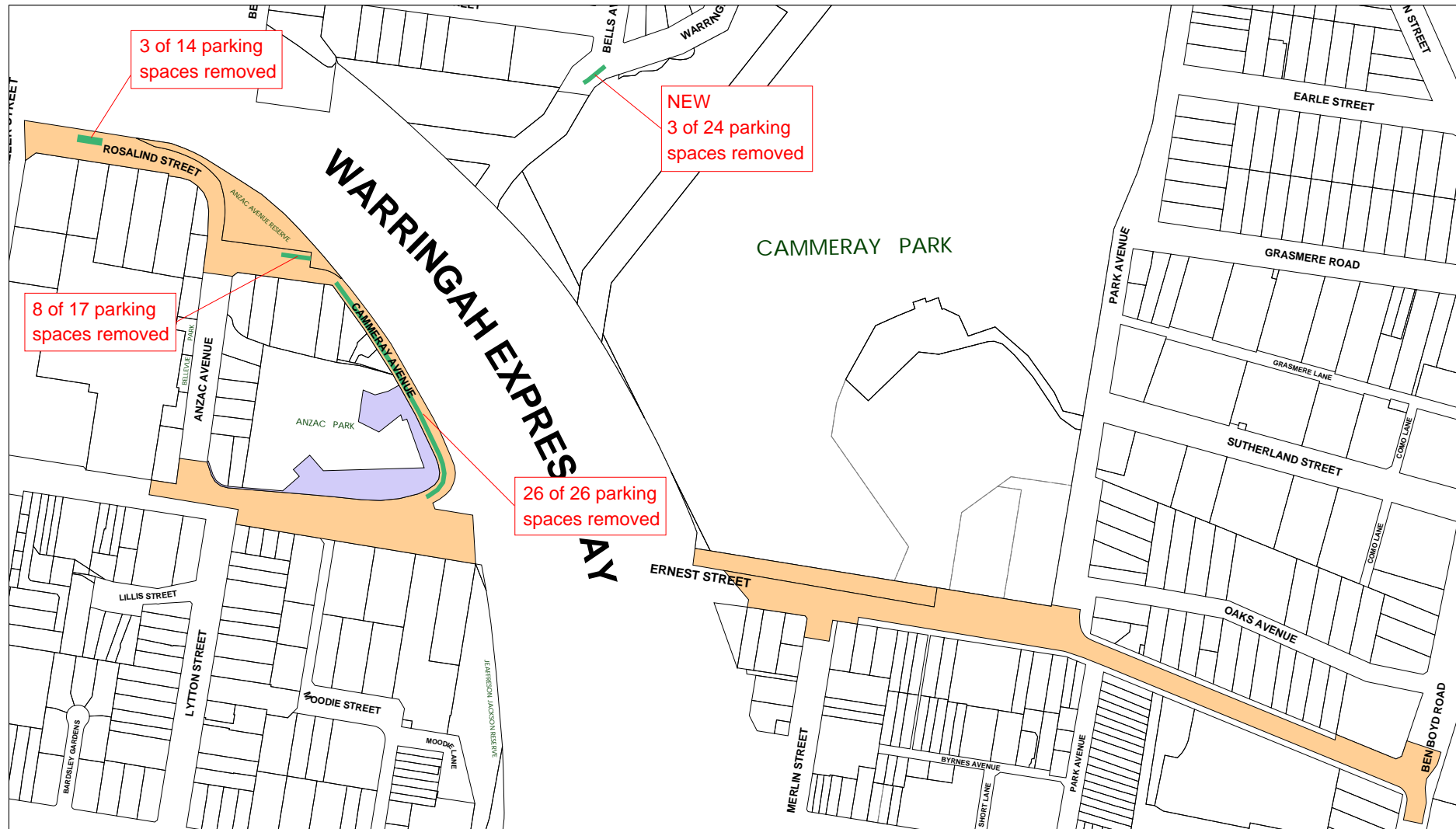
Maps of the roads where TfNSW has enacted these powers at the time of writing this report are attached. The maps are being continuously updated when similar notices are received. The updated maps will be provided at each subsequent Traffic Committee meeting.

Approximately 75 parking spaces on Alfred Street North; 35 spaces on Cammeray Avenue and 10 spaces on Ridge Street have so far been removed by TfNSW to facilitate the works.

Council also receives various complaints from residents concerning traffic and parking impacts associated with the project. These complaints are responded to that TfNSW are responsible for the project and its impacts; or the complaints are forwarded to the TfNSW project team at whtbl@transport.nsw.gov.au

A register of the complaints received by Council is being maintained and is attached for information.

TfNSW WHT & WFU Road Authority Notices Locations - 6 July 2021

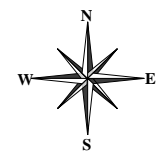


North Sydney Council

Copyright:
 Copyright © North Sydney Council - No part of this map may be reproduced without permission. Commercial decisions should not be made based on information contained in this map without first checking details held by the responsible Government authority.
 Further details can be obtained by calling (02) 9936 8100 or e-mail mapping@northsydney.nsw.gov.au.

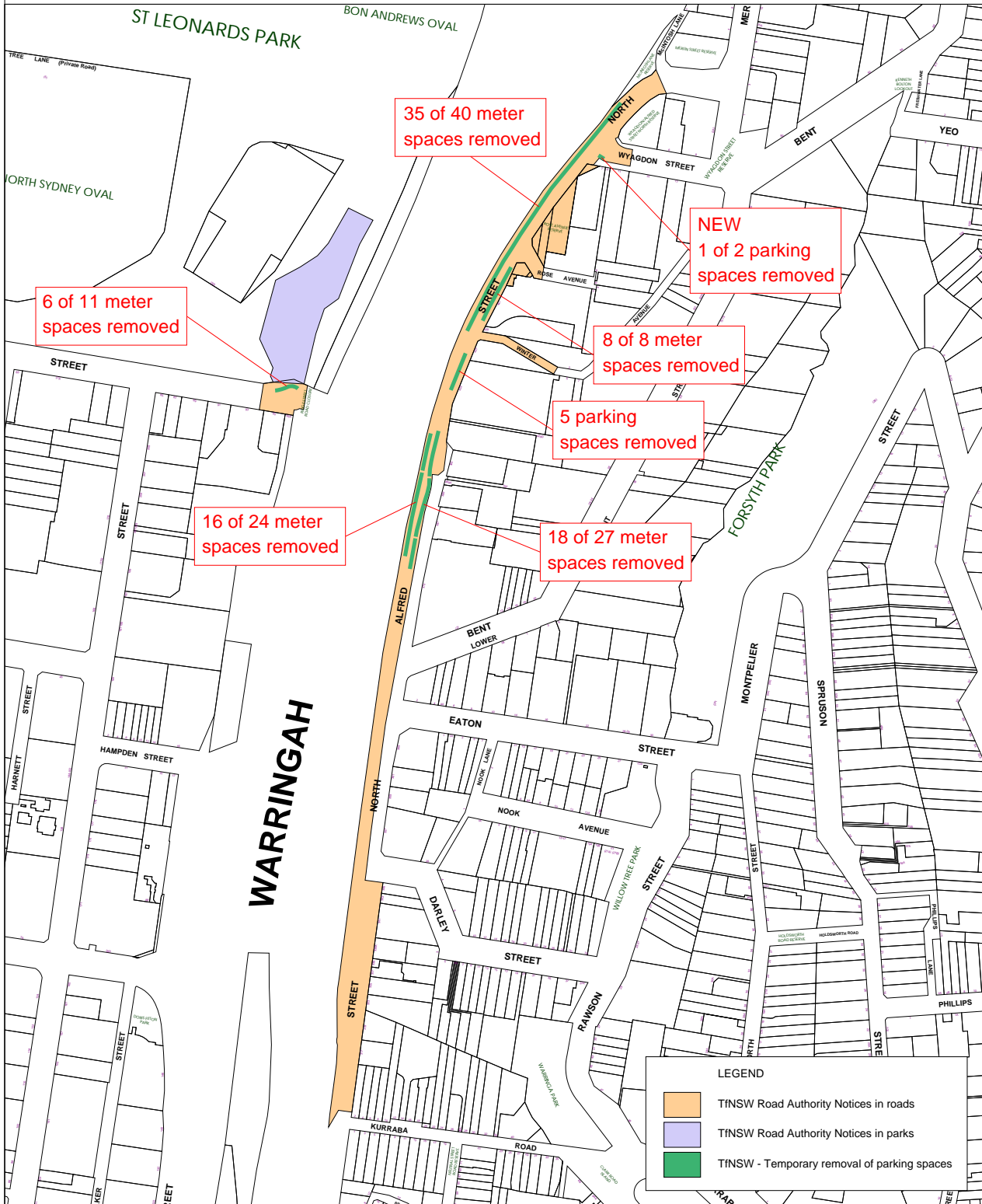
LEGEND

- TfNSW Road Authority Notices in roads
- TfNSW Road Authority Notices in parks
- TfNSW - Temporary removal of parking spaces



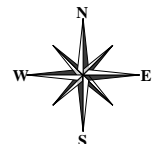
TfNSW WHT & WFU - North Sydney and Neutral Bay

6 July 2021



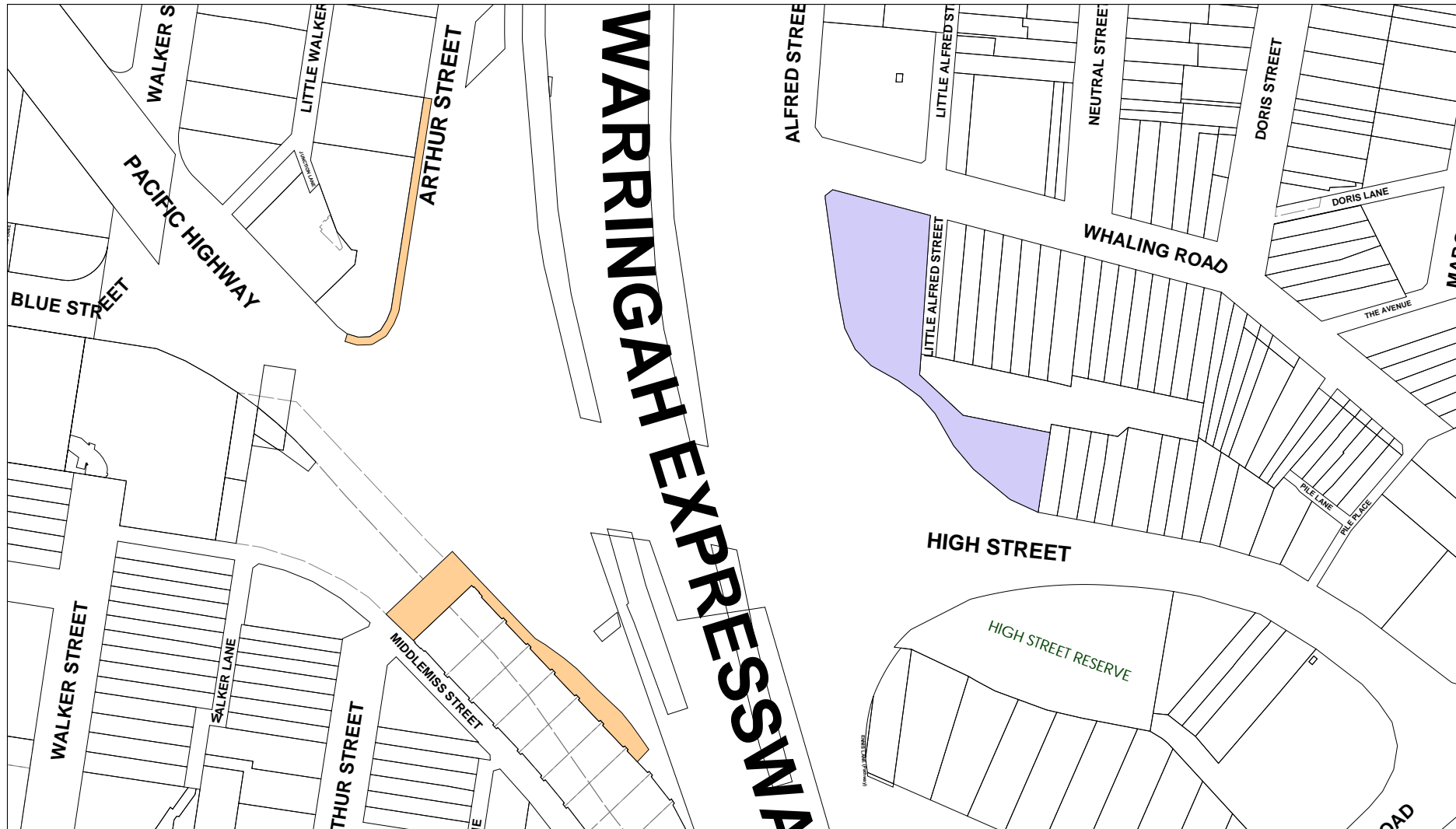
North Sydney Council

Copyright:
 Copyright © North Sydney Council - No part of this map may be reproduced without permission. Commercial decisions should not be made based on information contained in this map without first checking details held by the responsible Government authority.
 Further details can be obtained by calling (02) 9936 8100 or e-mail mapping@northsydney.nsw.gov.au.



TfNSW north sydney and neutral bay.swd

TfNSW WHT & WFU Road Authority Notices Locations - 6 July 2021



North Sydney Council

Copyright:
 Copyright © North Sydney Council - No part of this map may be reproduced without permission. Commercial decisions should not be made based on information contained in this map without first checking details held by the responsible Government authority.
 Further details can be obtained by calling (02) 9936 8100 or e-mail mapping@northsydney.nsw.gov.au.

LEGEND

- TfNSW Road Authority Notices in roads
- TfNSW Road Authority Notices in parks
- TfNSW - Temporary removal of parking spaces

