



To the General Manager

Attach 1. Complaints register
2. TfNSW Road Authority Maps

SUBJECT: (5.4) Standing Item – Western Harbour Tunnel & Warringah Freeway Upgrade

AUTHOR: Report of Manager Traffic & Transport Operations, Michaela Kemp

DESCRIPTION/SUBJECT MATTER:

The Western Harbour Tunnel and Warringah Freeway Upgrade project SSI 8863 was approved by the Minister for Planning and Public Spaces on 21 January 2021. The project is being undertaken by Transport for NSW.

Warringah Freeway Upgrade Early Works commenced in April 2021. The works impact on a number of Council roads adjacent to and alongside the Warringah Freeway. All community notifications are available on the Western Harbour Tunnel and Warringah Freeway Upgrade webpage at <https://caportal.com.au/rms/wht/documents-and-notifications>

Council has received numerous notices from Transport for NSW under 64(1A) of the Roads Act 1993 of their intention to exercise functions of a roads authority. This means that TfNSW has the same powers under the Roads Act 1993 as Council for the roads listed in each notice.

Maps of the roads where TfNSW has enacted these powers at the time of writing this report are attached. The maps are being continuously updated when similar notices are received. The updated maps will be provided at each subsequent Traffic Committee meeting.

Approximately 75 parking spaces on Alfred Street North; 35 spaces on Cammeray Avenue and 10 spaces on Ridge Street have so far been removed by TfNSW to facilitate the works.

Council also receives various complaints from residents concerning traffic and parking impacts associated with the project. These complaints are responded to that TfNSW are responsible for the project and its impacts; or the complaints are forwarded to the TfNSW project team at whtbl@transport.nsw.gov.au

A register of the complaints received by Council is being maintained and is attached for information.

RECOMMENDATION:

1. THAT the information concerning the Western Harbour Tunnel and Warringah Freeway Upgrade project be received.

Complaints Register - Western Harbour Tunnel & Warringah Freeway Upgrade

Date	ECM	Location	Issue summary	Referred to WHT Project Team? (By customer or Council)
12/05/2021	8506793	Alfred Street North	Traffic control/ resident access	Yes - by customer
		Rosalind Street	Traffic Management	
		Anzac Park Primary School	Parking Issues	
5/05/2021	8499145	Cammeray Avenue	Impacts on school	Yes - by customer
20/05/2021	8515006	Alfred Street North	Parking Issues	Yes - by Council



TfNSW WHT & WFU Road Authority Notices Locations

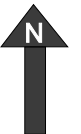
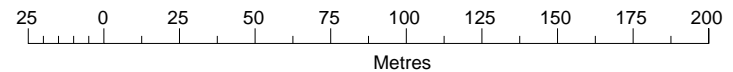


North Sydney Council

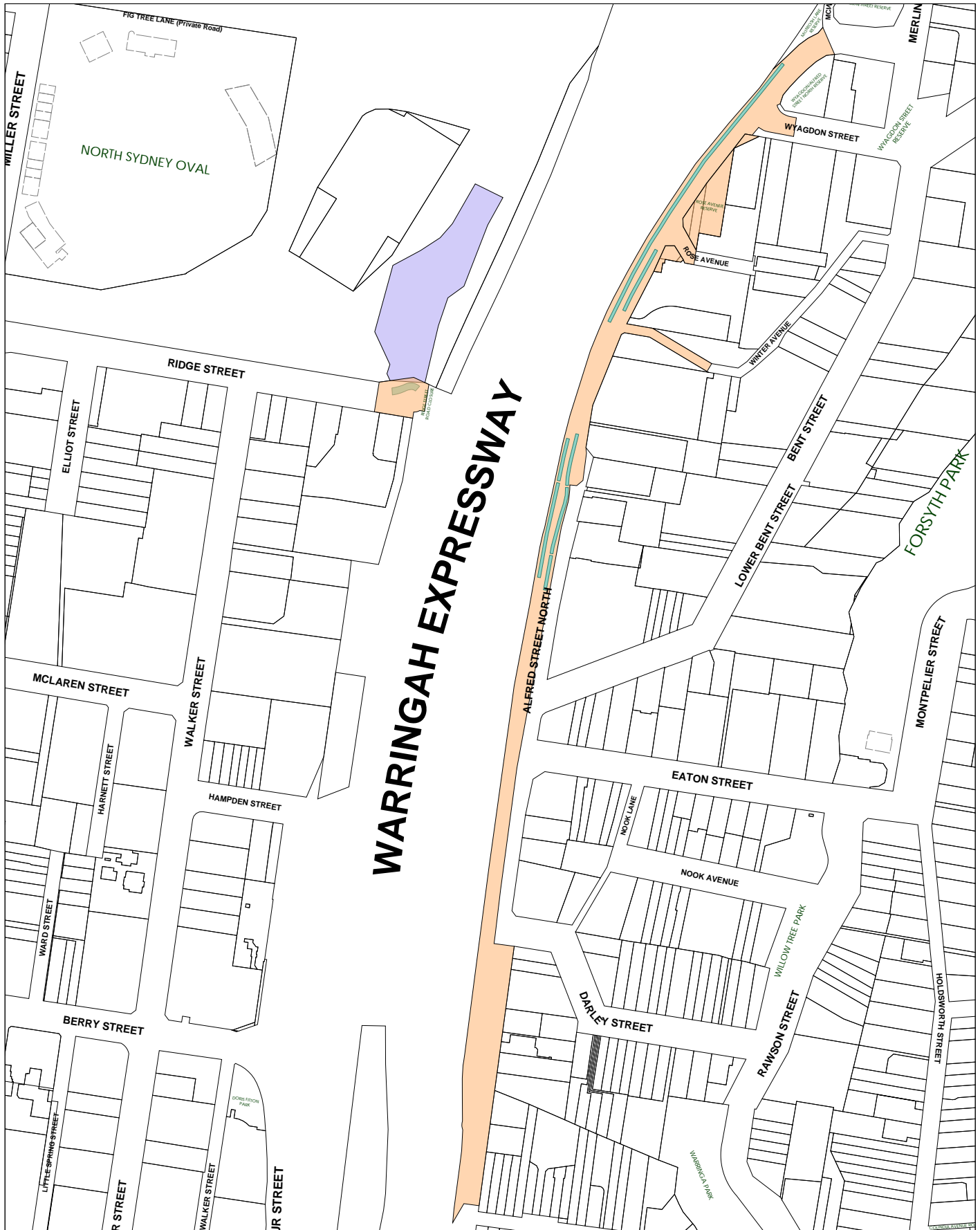
Copyright © North Sydney Council - No part of this map may be reproduced without permission. Commercial decisions should not be made based on information contained in this map without first checking details held by the responsible Government authority.

Further details can be obtained by calling (02) 9936 8100 or e-mail mapping@northsydney.nsw.gov.au.

-  TfNSW Road Authority Notices in roads
-  TfNSW Road Authority Notices in parks



TfNSW WHT & WFU Road Authority Notices Locations

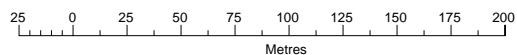


North Sydney Council

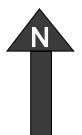
Copyright:

Copyright © North Sydney Council - No part of this map may be reproduced without permission. Commercial decisions should not be made based on information contained in this map without first checking details held by the responsible Government authority.

Further details can be obtained by calling (02) 9936 8100 or e-mail mapping@northsydney.nsw.gov.au.





- TfNSW Road Authority Notices in roads
- TfNSW Road Authority Notices in parks



TfNSW Sydney Metro Road Authority Notice – Crows Nest



-  TfNSW Road Authority Notices
-  Sydney Metro Construction Sites