



APPENDIX A

Planning Proposal Envelope Drawings



APPENDIX B

Reference Design Drawings



APPENDIX C

Shadow Analysis

produced by CAD Draft Pty Ltd

153-157 Walker Street, North Sydney

Reference Design

Sheet Number	Sheet Name
RD-01-01	Site Plan
RD-01-02	Basement Level 04
RD-01-03	Basement Level 03
RD-01-04	Basement Level 02
RD-01-05	Basement Level 01
RD-01-06	Ground Level
RD-01-07	Level 1 (Low Rise Podium)
RD-01-08	Levels 2-4 (Low Rise Podium)
RD-01-09	Levels 5-14 (Low Rise Typical)
RD-01-10	Level 15 (Mid Level Plant)
RD-01-11	Levels 16-28 (Mid Rise Typical)
RD-01-12	Levels 29-39 (High Rise Typical)
RD-01-13	Level 40 (High Rise Terrace)
RD-01-14	Level 41 (High Rise Terrace)
RD-01-15	Level 42 (Roof Plant)
RD-01-16	Level 43 (Roof Plant)
RD-01-17	Roof
RD-02-01	Section East West
RD-02-02	Section North South
RD-03-01	North Elevation
RD-03-02	East Elevation
RD-03-03	South Elevation
RD-03-04	West Elevation
RD-04-01	Perspective 1 - Looking North
RD-04-02	Perspective 2 - Looking North with LEP Context
RD-04-03	Perspective 3 - Laneway



153-157 Walker Street, North Sydney

Drawing:
Drawing no:
Issue:
Scale @ A3:
Date:

Drawing List
RD-00-01

18/06/21

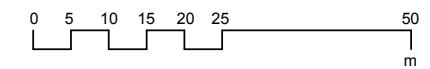
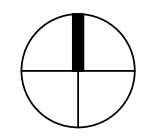
Architectus Sydney
Level 18 MLC Centre
19 Martin Place
Sydney NSW 2000
sydney@architectus.com.au

architectus™



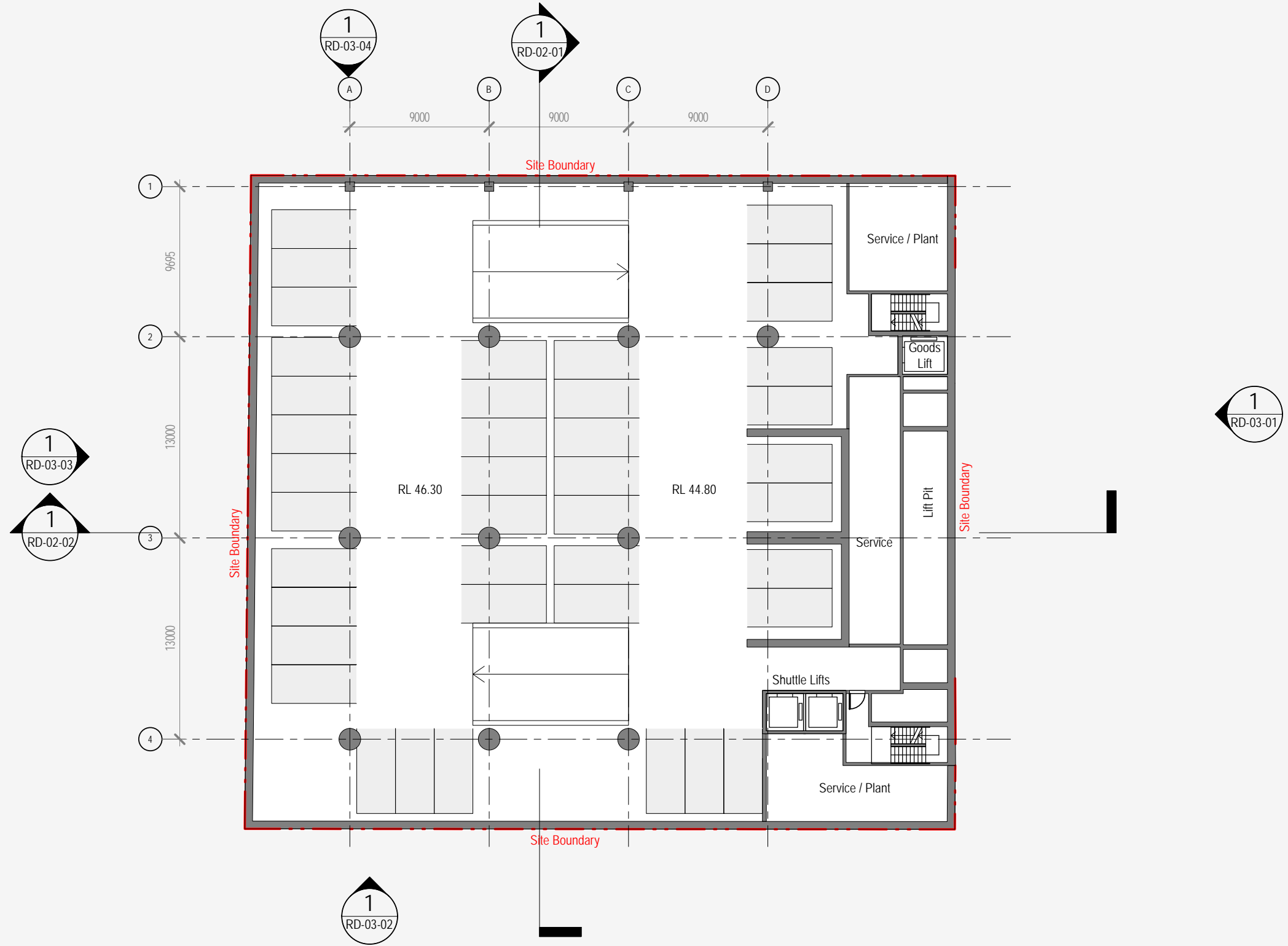
153-157 Walker Street, North Sydney

Drawing: **Site Plan**
 Drawing no: RD-01-01
 Issue:
 Scale @ A3: 1 : 1000
 Date: 18/06/21



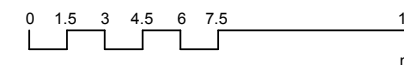
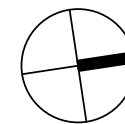
Architectus Sydney
 Level 18 MLC Centre
 19 Martin Place
 Sydney NSW 2000
 sydney@architectus.com.au





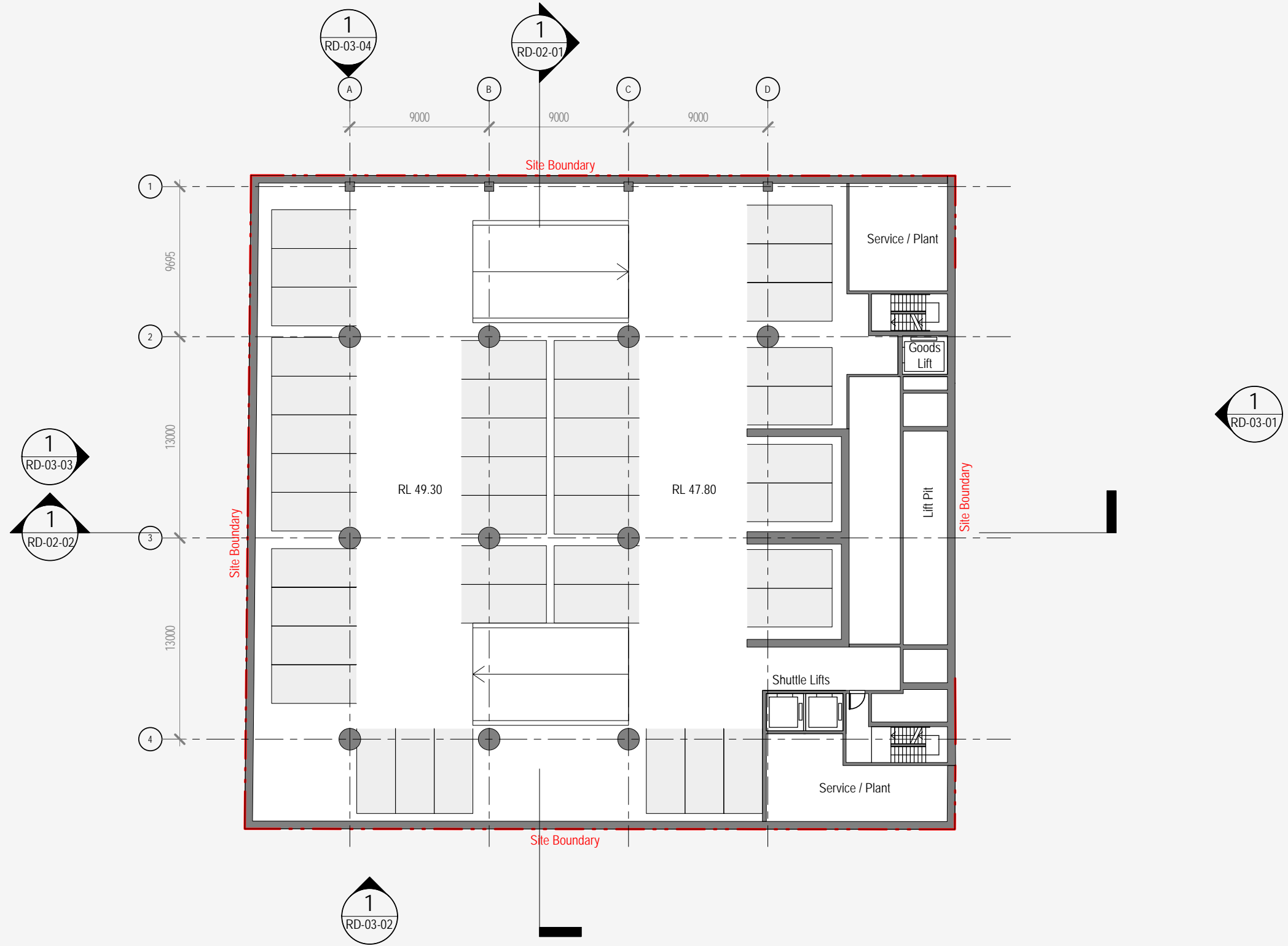
153-157 Walker Street, North Sydney

Drawing: **Basement Level 04**
 Drawing no: RD-01-02
 Issue:
 Scale @ A3: 1 : 300
 Date: 18/06/21



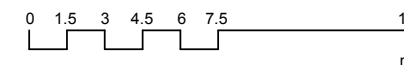
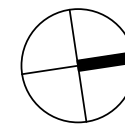
Architectus Sydney
 Level 18 MLC Centre
 19 Martin Place
 Sydney NSW 2000
 sydney@architectus.com.au

architectus™



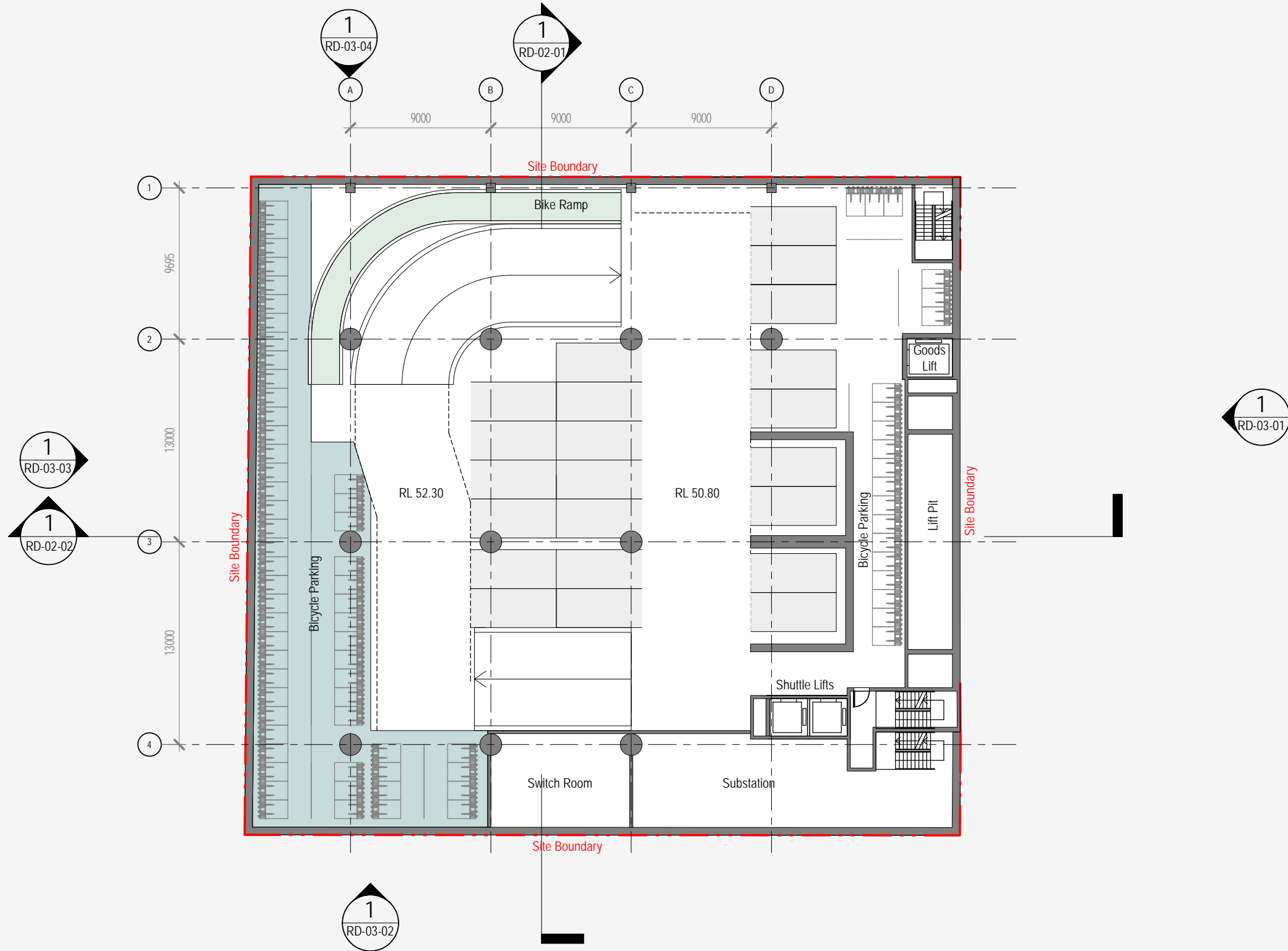
153-157 Walker Street, North Sydney

Drawing: **Basement Level 03**
 Drawing no: RD-01-03
 Issue:
 Scale @ A3: 1 : 300
 Date: 18/06/21



Architectus Sydney
 Level 18 MLC Centre
 19 Martin Place
 Sydney NSW 2000
 sydney@architectus.com.au

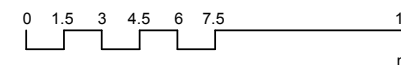
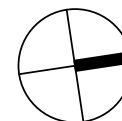
architectus™



153-157 Walker Street, North Sydney

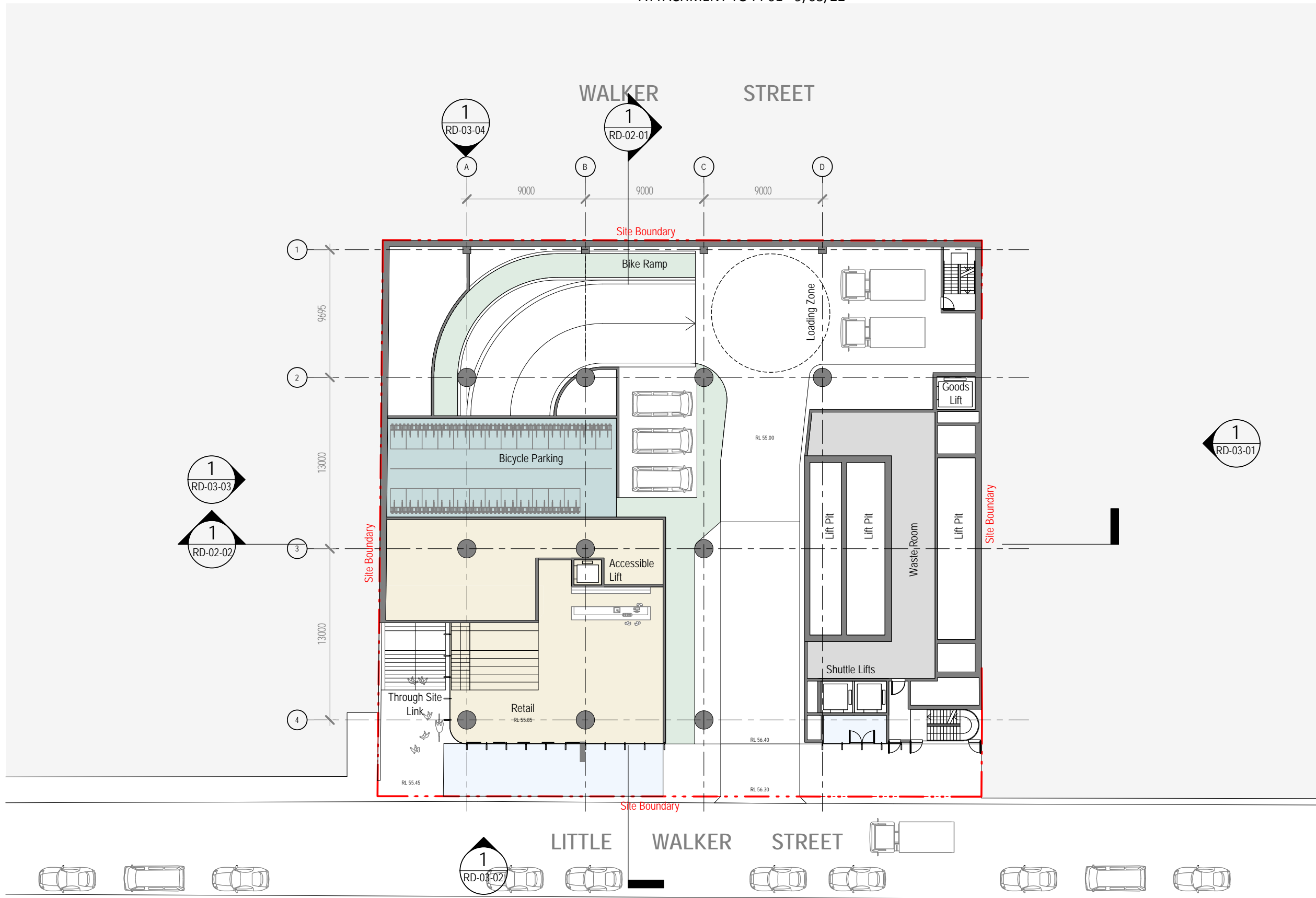
Drawing:
Drawing no:
Issue:
Scale @ A3:
Date:

Basement Level 02
RD-01-04
1 : 300
18/06/21



Architectus Sydney
Level 18 MLC Centre
19 Martin Place
Sydney NSW 2000
sydney@architectus.com.au

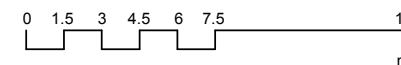
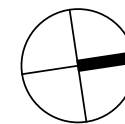
architectus™



153-157 Walker Street, North Sydney

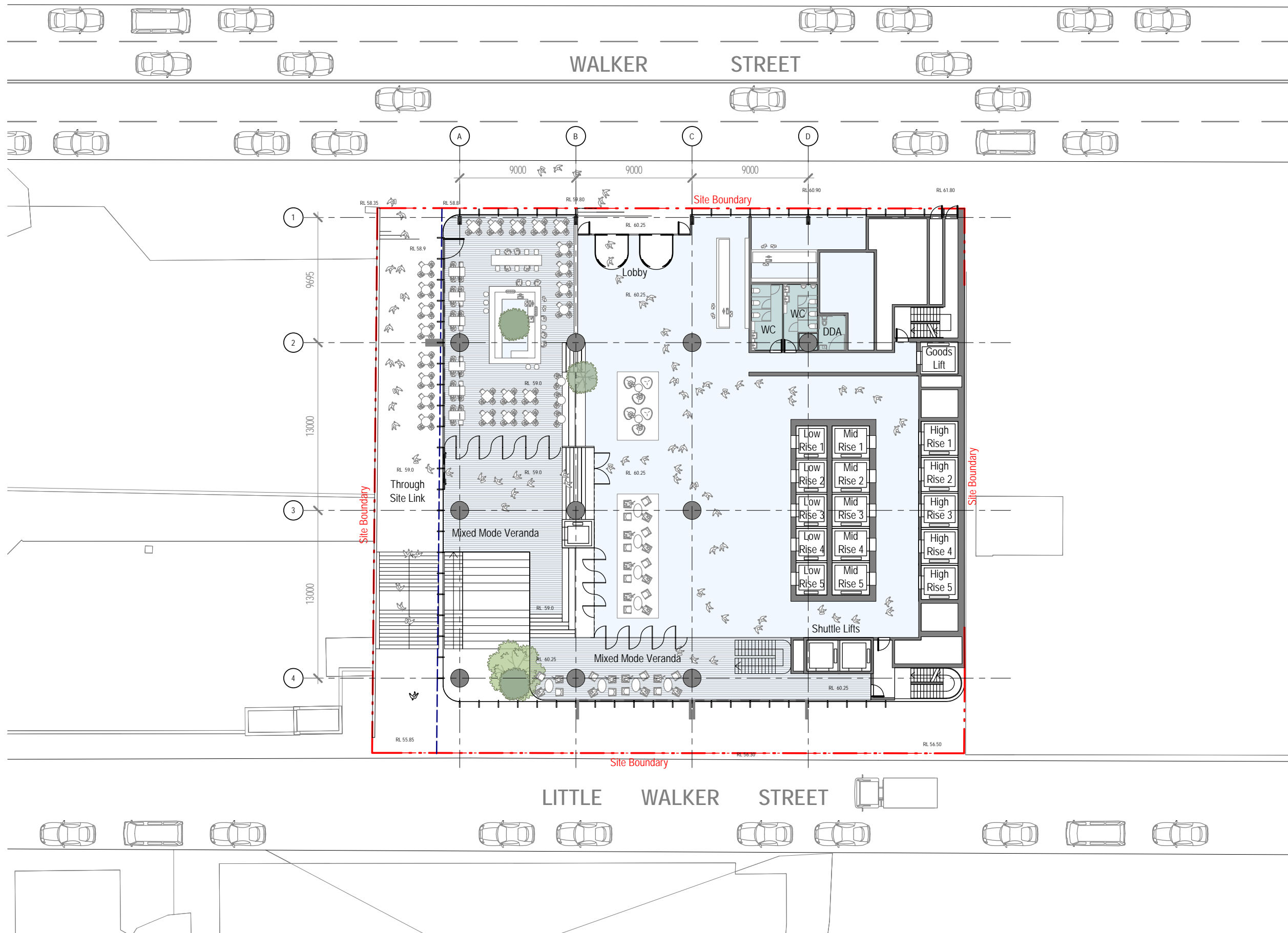
Drawing:
Drawing no:
Issue:
Scale @ A3:
Date:

Basement Level 01
RD-01-05
1 : 300
18/06/21



Architectus Sydney
Level 18 MLC Centre
19 Martin Place
Sydney NSW 2000
sydney@architectus.com.au

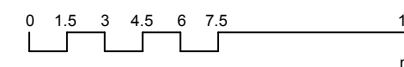
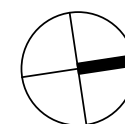
architectus™



153-157 Walker Street, North Sydney

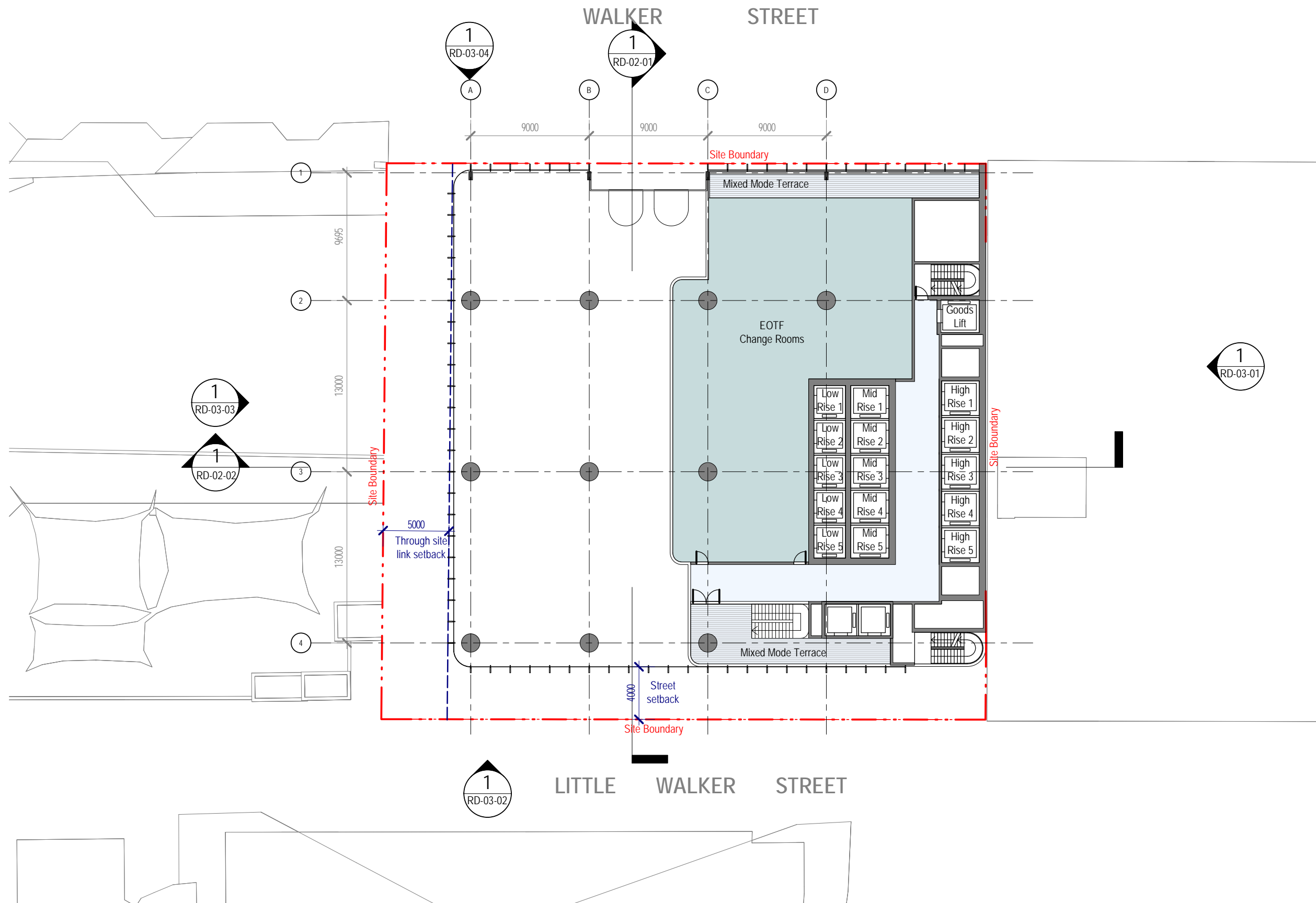
Drawing:
Drawing no:
Issue:
Scale @ A3:
Date:

Ground Level
RD-01-06
1 : 300
18/06/21



Architectus Sydney
Level 18 MLC Centre
19 Martin Place
Sydney NSW 2000
sydney@architectus.com.au

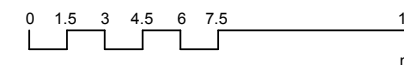
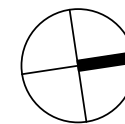
architectus™



153-157 Walker Street, North Sydney

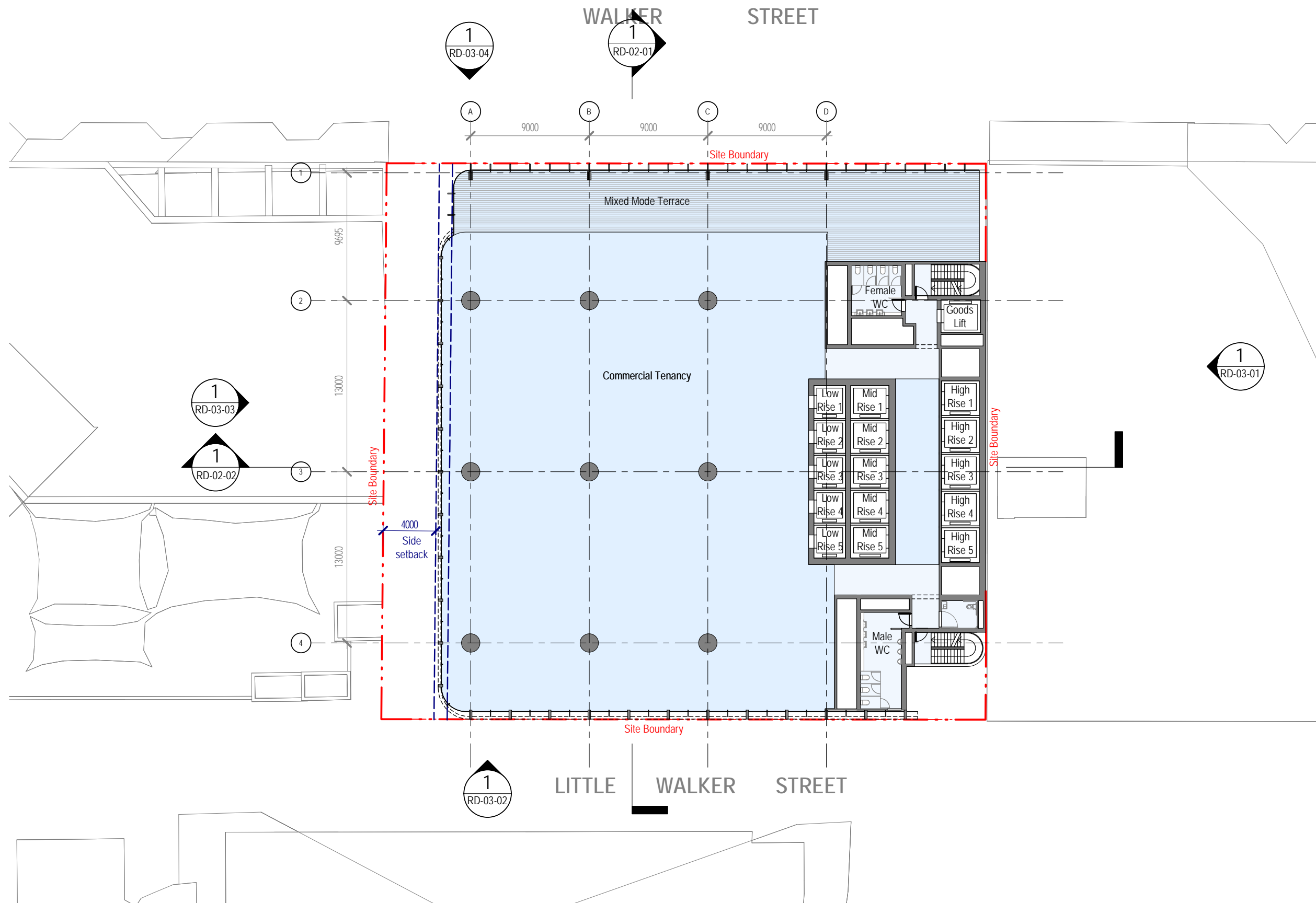
Drawing:
Drawing no:
Issue:
Scale @ A3:
Date:

Level 1 (Low Rise Podium)
RD-01-07
1 : 300
18/06/21



Architectus Sydney
Level 18 MLC Centre
19 Martin Place
Sydney NSW 2000
sydney@architectus.com.au

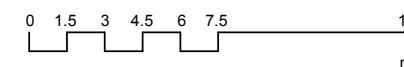
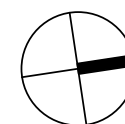
architectus™



153-157 Walker Street, North Sydney

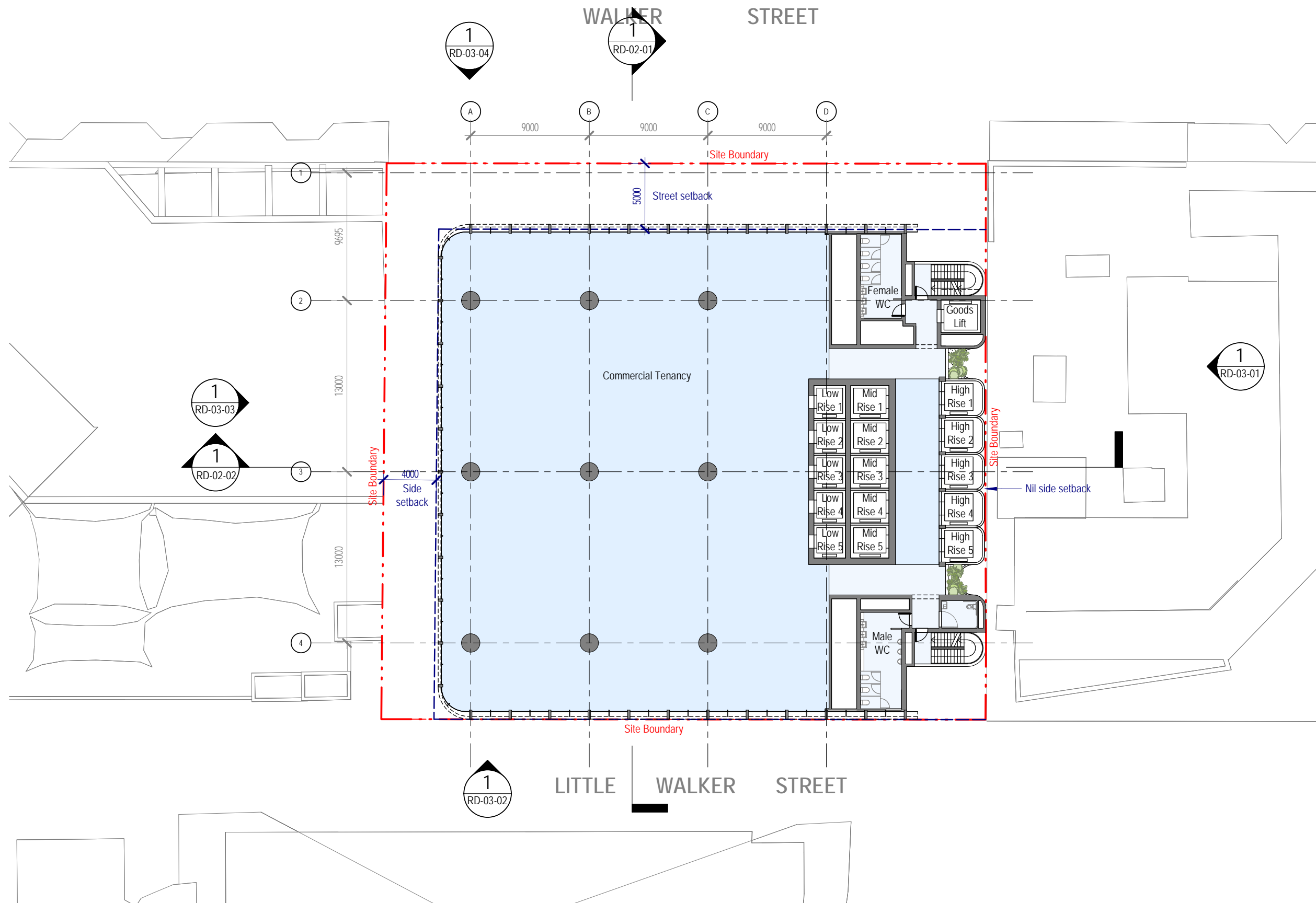
Drawing:
Drawing no:
Issue:
Scale @ A3:
Date:

Levels 2-4 (Low Rise Podium)
RD-01-08
1 : 300
18/06/21



Architectus Sydney
Level 18 MLC Centre
19 Martin Place
Sydney NSW 2000
sydney@architectus.com.au

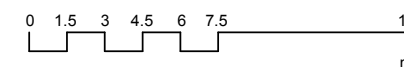
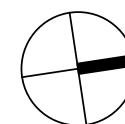
architectus™



153-157 Walker Street, North Sydney

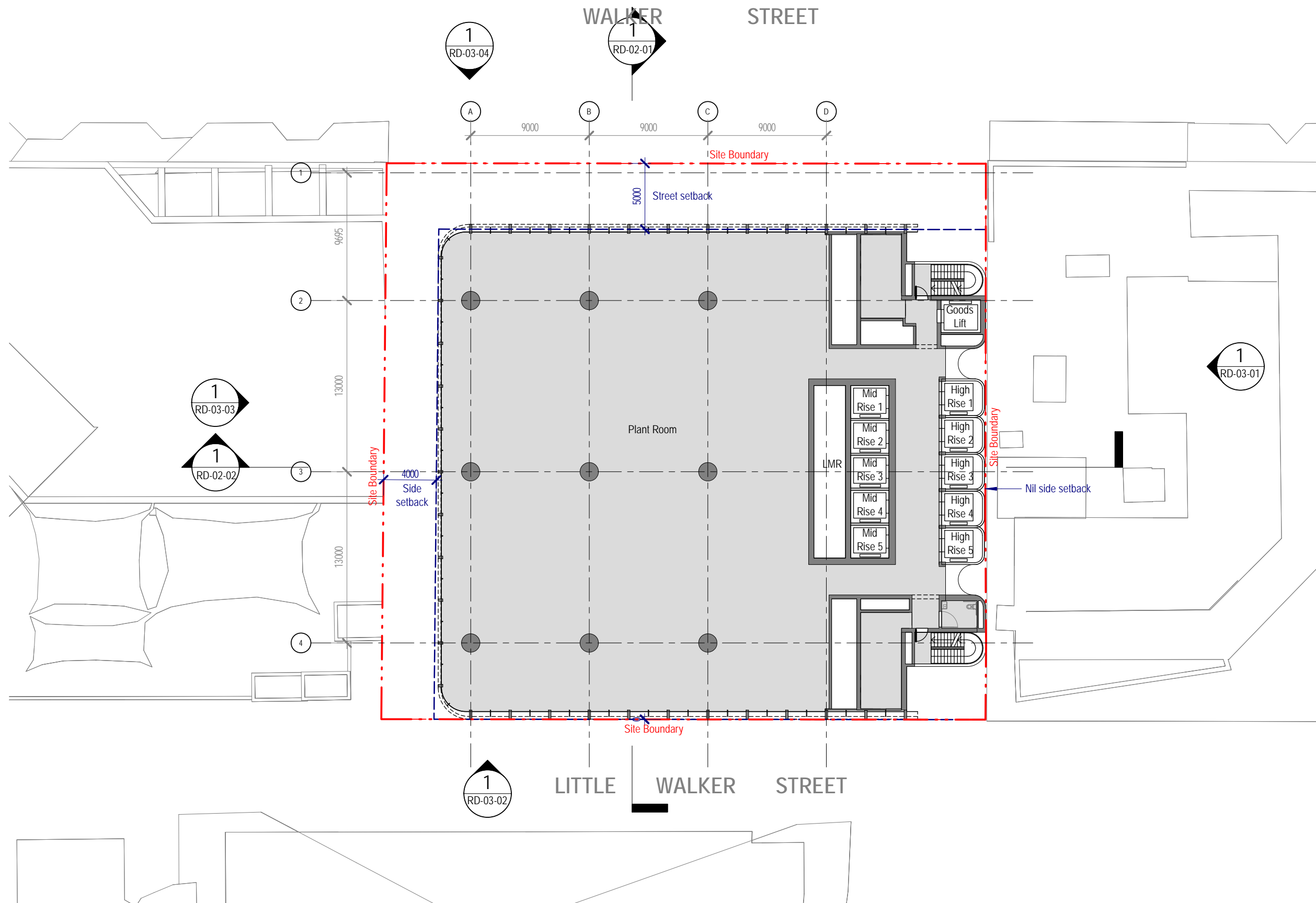
Drawing:
Drawing no:
Issue:
Scale @ A3:
Date:

Levels 5-14 (Low Rise Typical)
RD-01-09
1 : 300
18/06/21



Architectus Sydney
Level 18 MLC Centre
19 Martin Place
Sydney NSW 2000
sydney@architectus.com.au

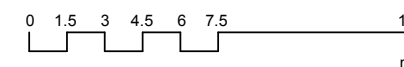
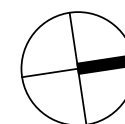
architectus™



153-157 Walker Street, North Sydney

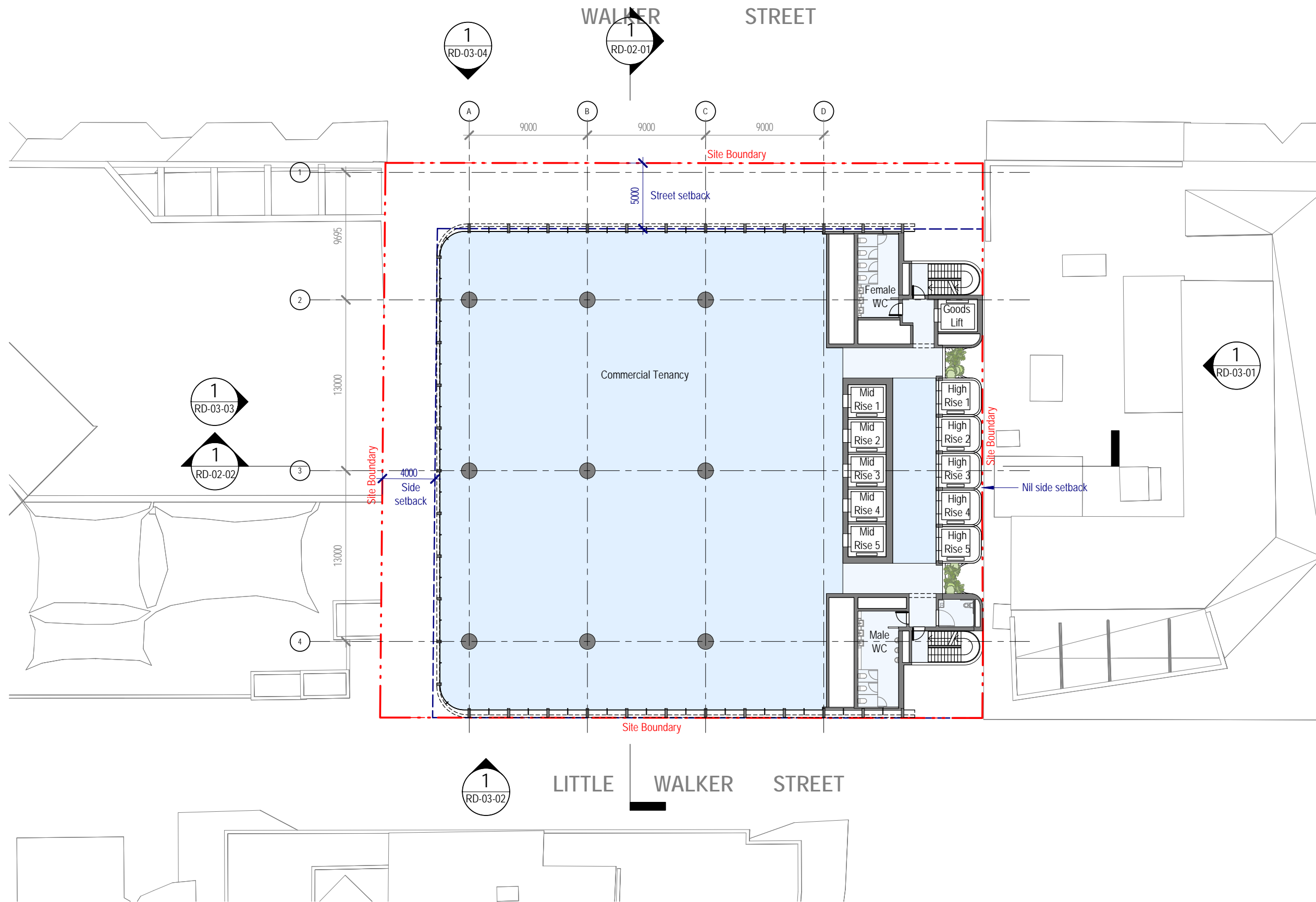
Drawing:
Drawing no:
Issue:
Scale @ A3:
Date:

Level 15 (Mid Level Plant)
RD-01-10
1 : 300
18/06/21



Architectus Sydney
Level 18 MLC Centre
19 Martin Place
Sydney NSW 2000
sydney@architectus.com.au

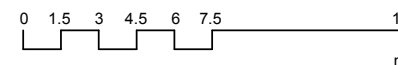
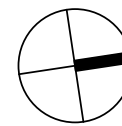
architectus™



153-157 Walker Street, North Sydney

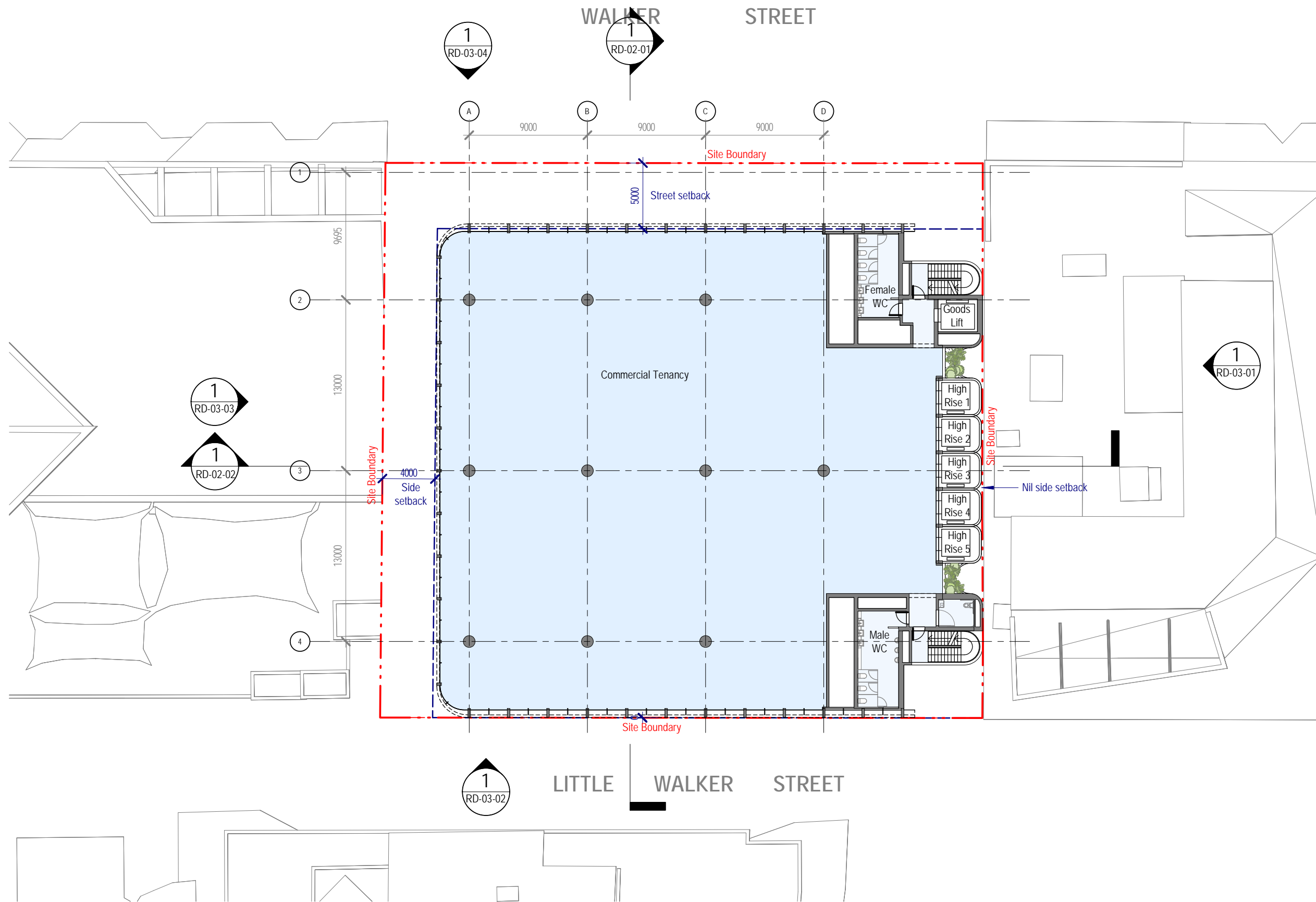
Drawing:
Drawing no:
Issue:
Scale @ A3:
Date:

Levels 16-28 (Mid Rise Typical)
RD-01-11
1 : 300
18/06/21



Architectus Sydney
Level 18 MLC Centre
19 Martin Place
Sydney NSW 2000
sydney@architectus.com.au

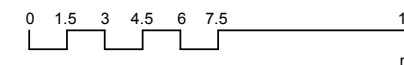
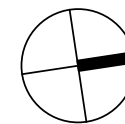
architectus™



153-157 Walker Street, North Sydney

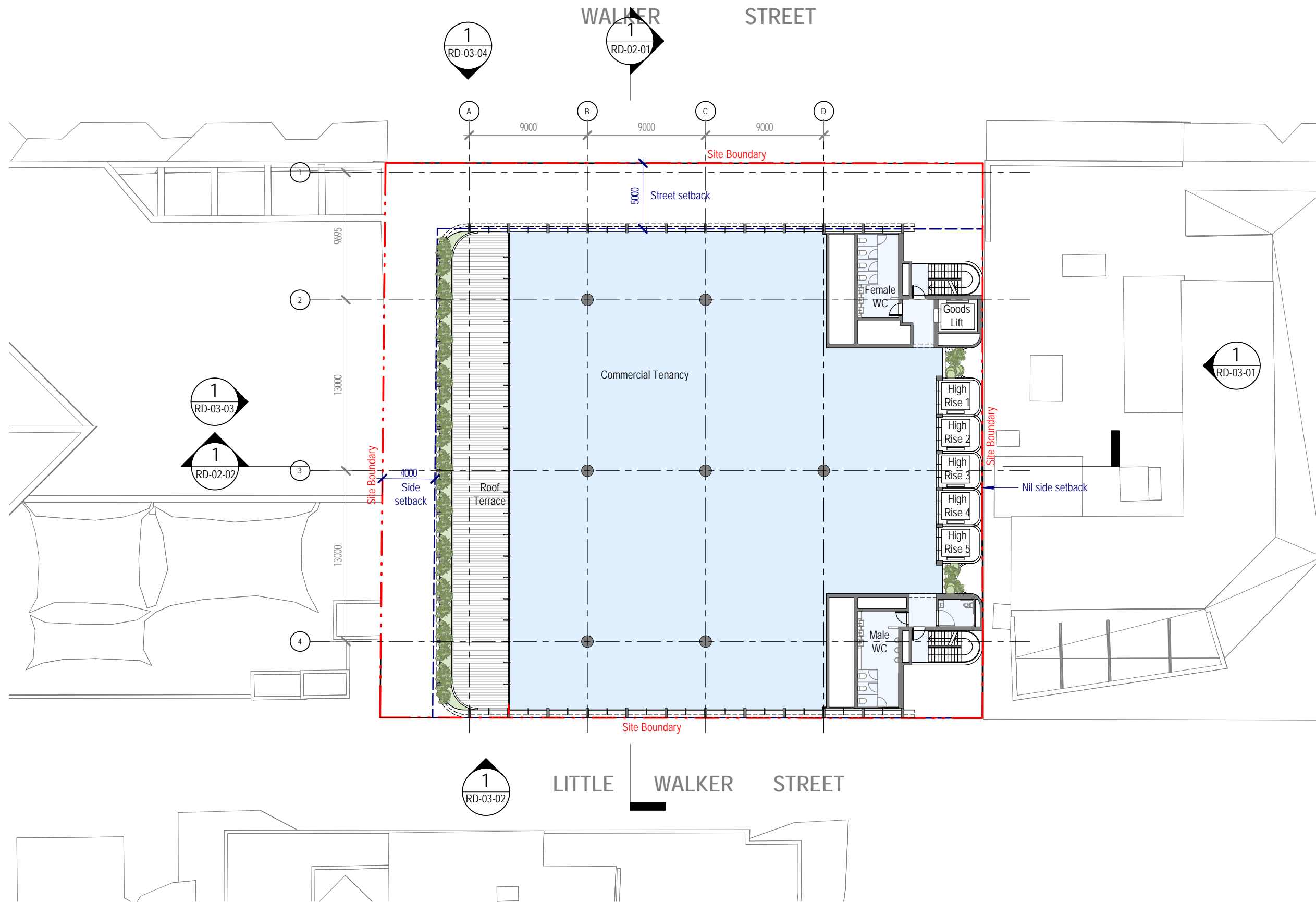
Drawing:
Drawing no:
Issue:
Scale @ A3:
Date:

Levels 29-39 (High Rise Typical)
RD-01-12
1 : 300
18/06/21



Architectus Sydney
Level 18 MLC Centre
19 Martin Place
Sydney NSW 2000
sydney@architectus.com.au

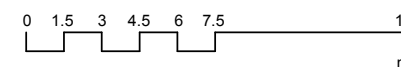
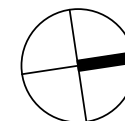
architectus™



153-157 Walker Street, North Sydney

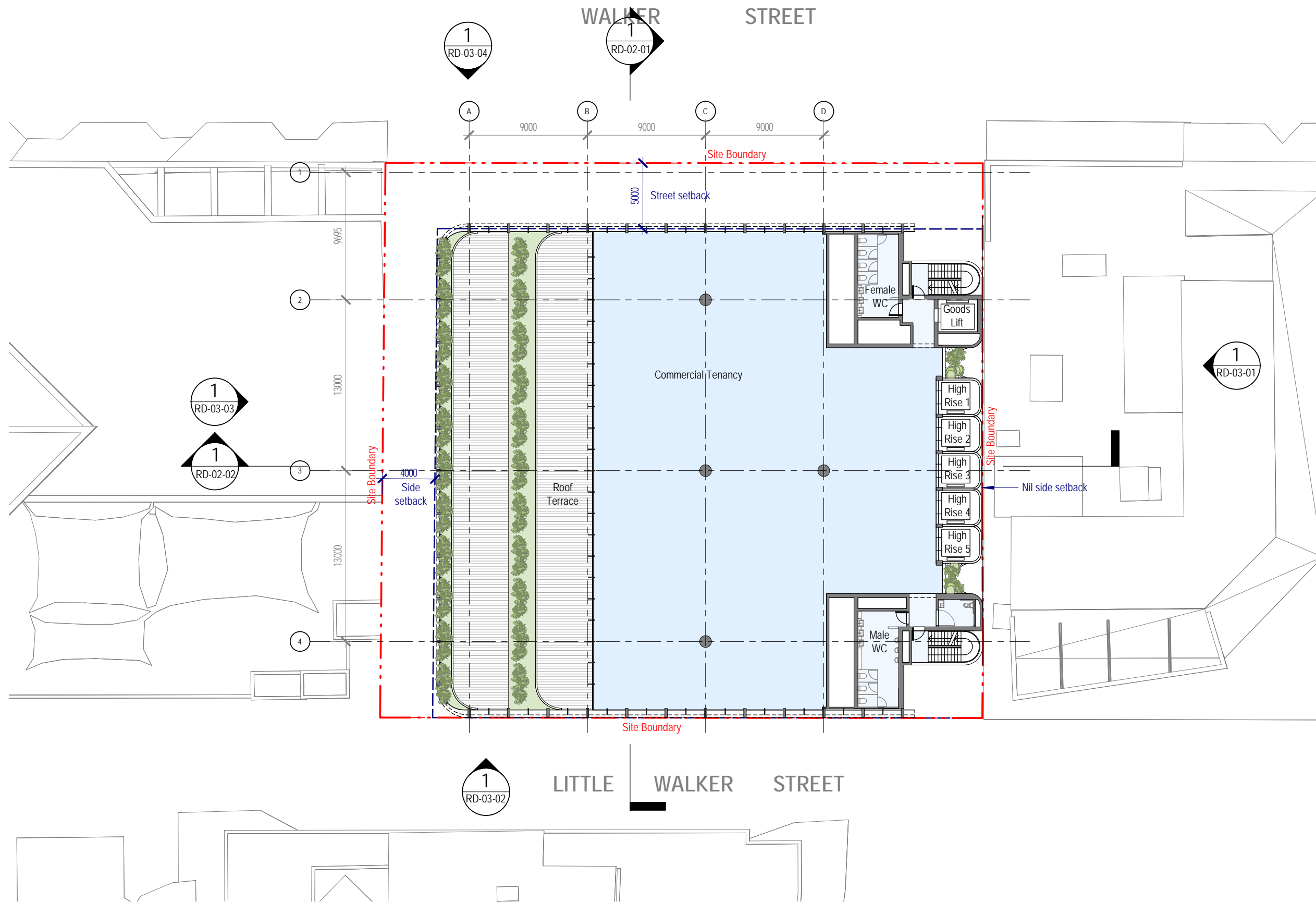
Drawing:
Drawing no:
Issue:
Scale @ A3:
Date:

Level 40 (High Rise Terrace)
RD-01-13
1 : 300
18/06/21



Architectus Sydney
Level 18 MLC Centre
19 Martin Place
Sydney NSW 2000
sydney@architectus.com.au

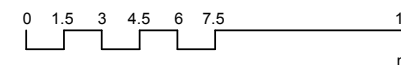
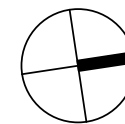
architectus™



153-157 Walker Street, North Sydney

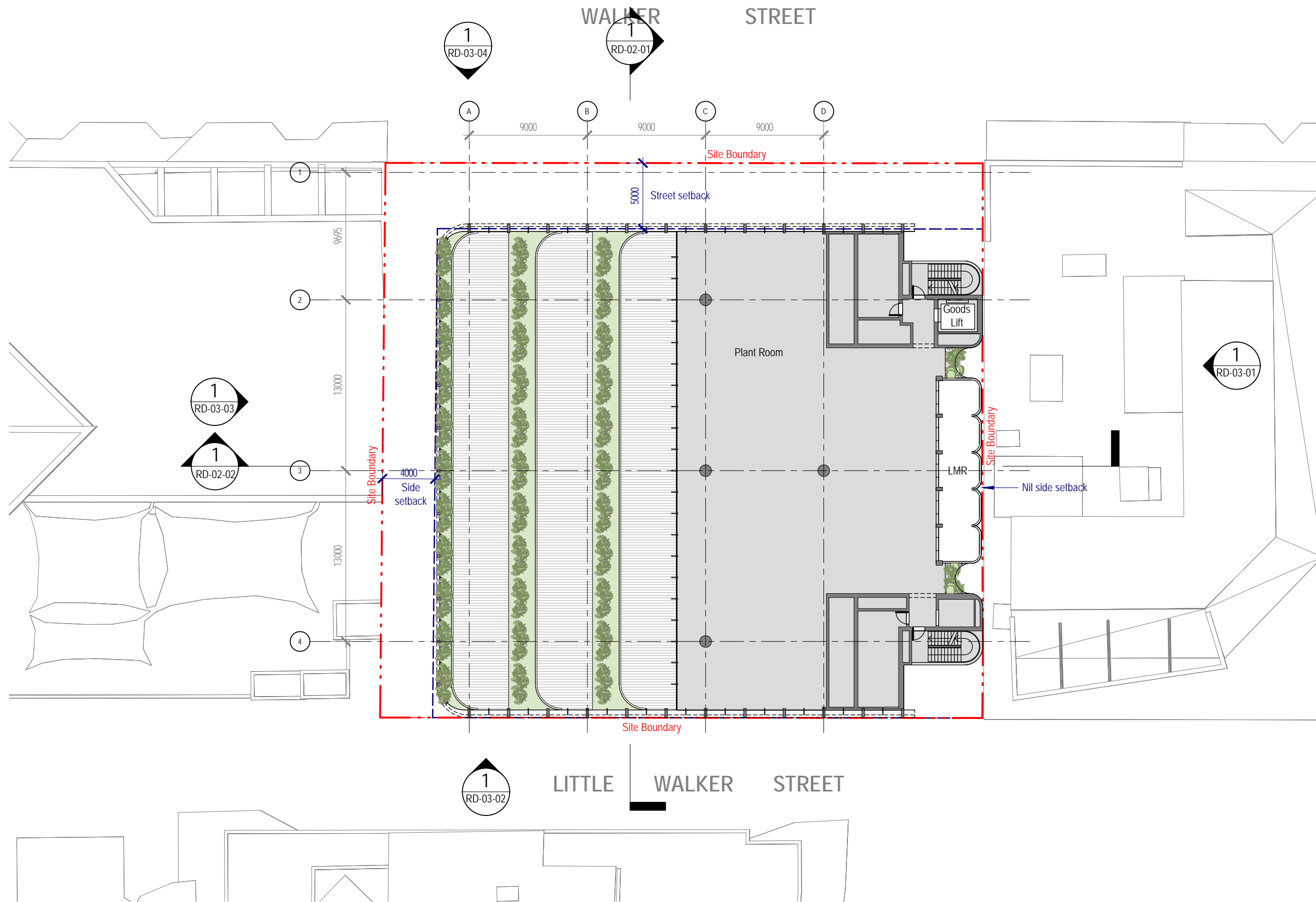
Drawing:
Drawing no:
Issue:
Scale @ A3:
Date:

Level 41 (High Rise Terrace)
RD-01-14
1 : 300
18/06/21



Architectus Sydney
Level 18 MLC Centre
19 Martin Place
Sydney NSW 2000
sydney@architectus.com.au

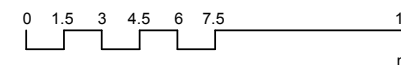
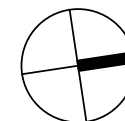
architectus™



153-157 Walker Street, North Sydney

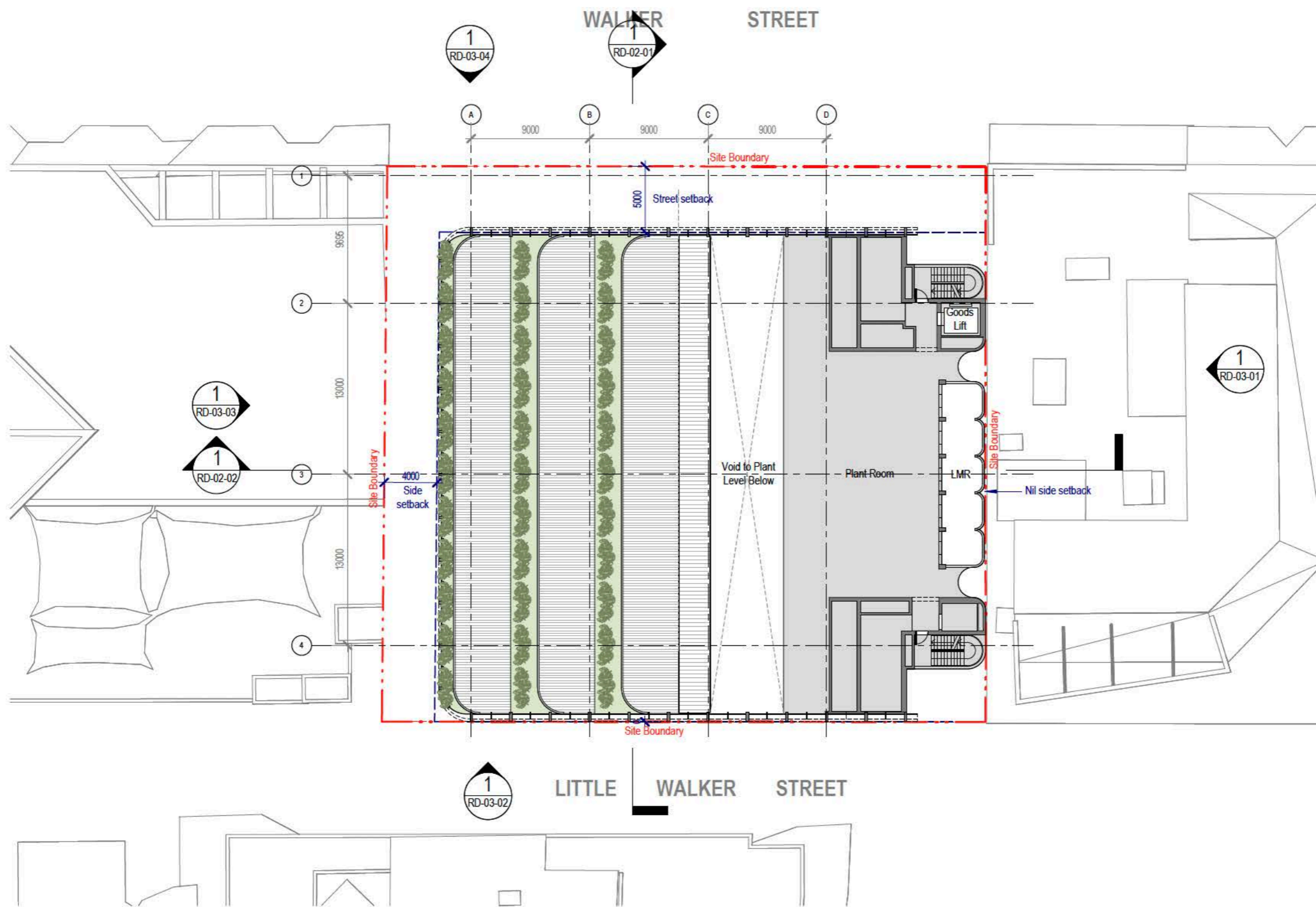
Drawing:
Drawing no:
Issue:
Scale @ A3:
Date:

Level 42 (Roof Plant)
RD-01-15
1 : 300
18/06/21



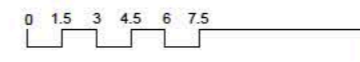
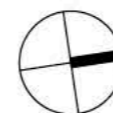
Architectus Sydney
Level 18 MLC Centre
19 Martin Place
Sydney NSW 2000
sydney@architectus.com.au

architectus™



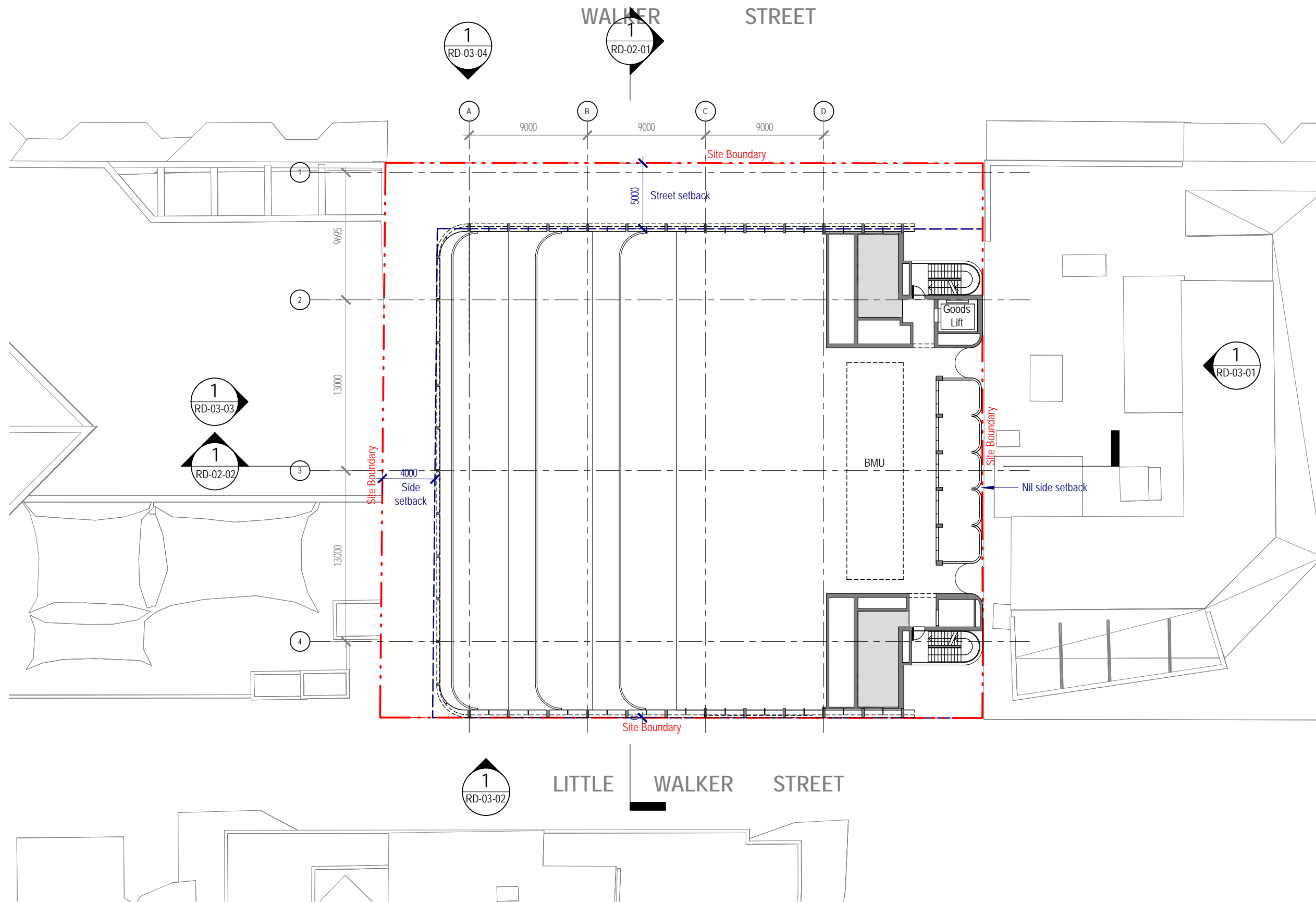
153-157 Walker Street, North Sydney

Drawing: **Level 43 (Roof Plant)**
 Drawing no: RD-01-16
 Issue:
 Scale @ A3: 1 : 300
 Date: 18/06/21



Architectus Sydney
 Level 18 MLC Centre
 19 Martin Place
 Sydney NSW 2000
 sydney@architectus.com.au

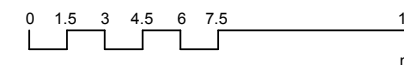
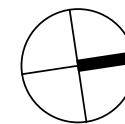
architectus™



153-157 Walker Street, North Sydney


Drawing:
 Drawing no:
 Issue:
 Scale @ A3:
 Date:

Roof
 RD-01-17
 1 : 300
 18/06/21



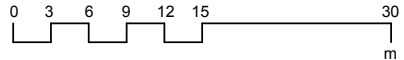
Architectus Sydney
 Level 18 MLC Centre
 19 Martin Place
 Sydney NSW 2000
 sydney@architectus.com.au

architectus™



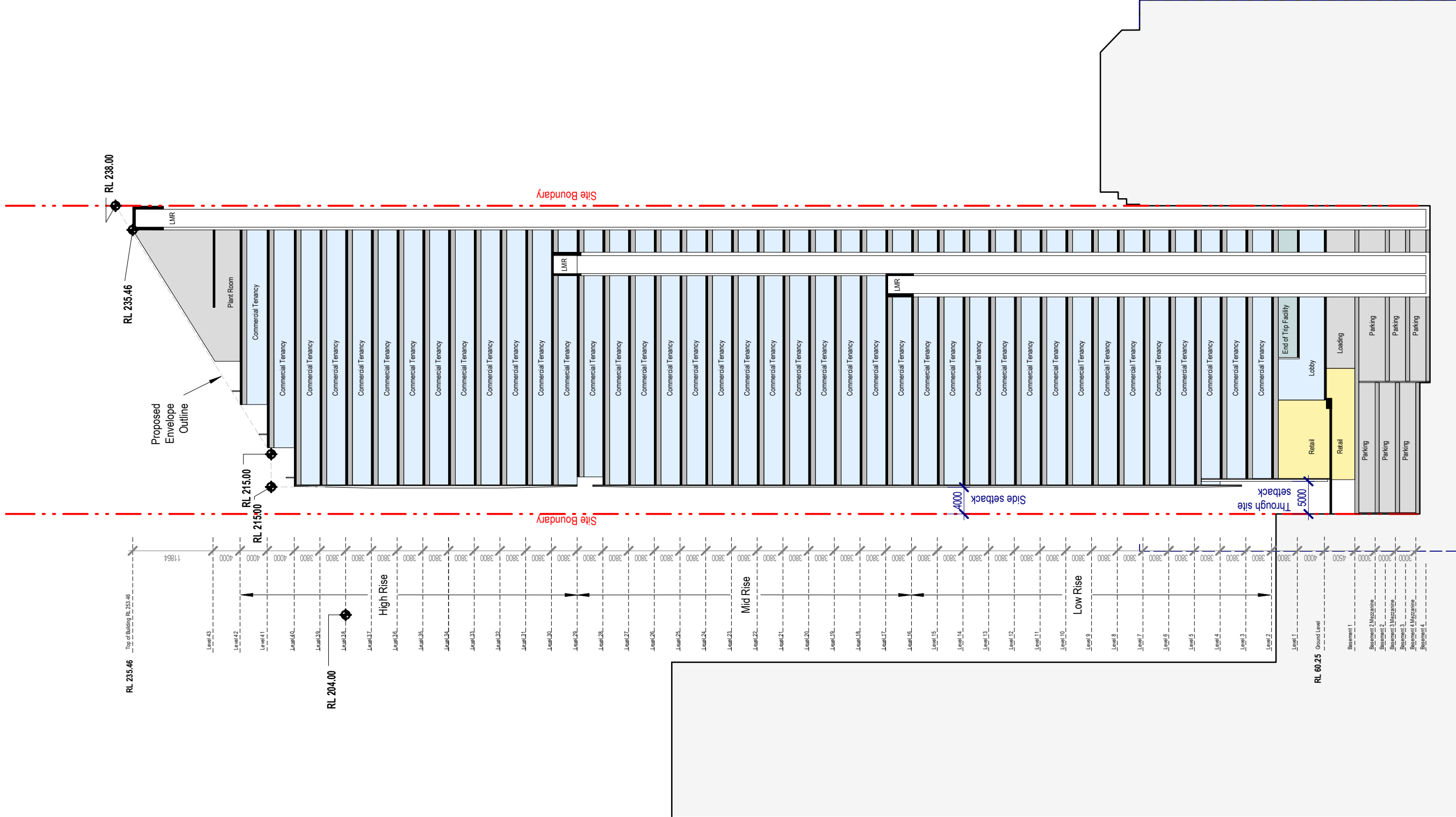
153-157 Walker Street, North Sydney

Drawing: **Section East West**
 Drawing no: RD-02-01
 Issue:
 Scale @ A3: 1 : 600
 Date: 18/06/21



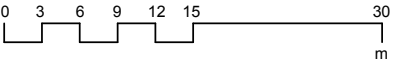
Architectus Sydney
 Level 18 MLC Centre
 19 Martin Place
 Sydney NSW 2000
 sydney@architectus.com.au

architectus™



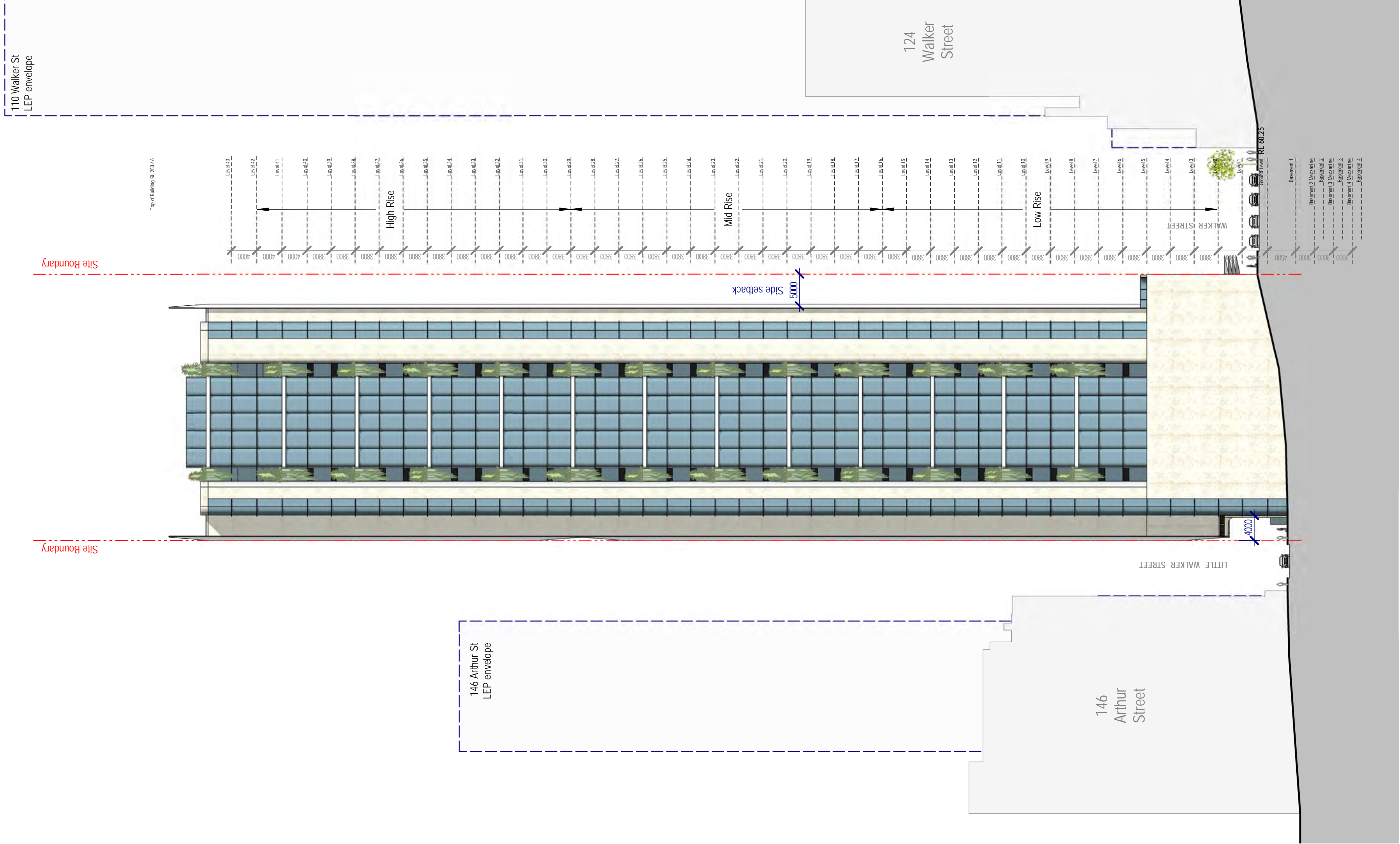
153-157 Walker Street, North Sydney

Drawing: Section North South
 Drawing no: RD-02-02
 Issue: 18/06/21
 Scale @ A3: 1 : 600
 Date: 18/06/21



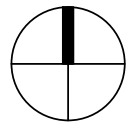
Architectus Sydney
 Level 18 MLC Centre
 19 Martin Place
 Sydney NSW 2000
 sydney@architectus.com.au





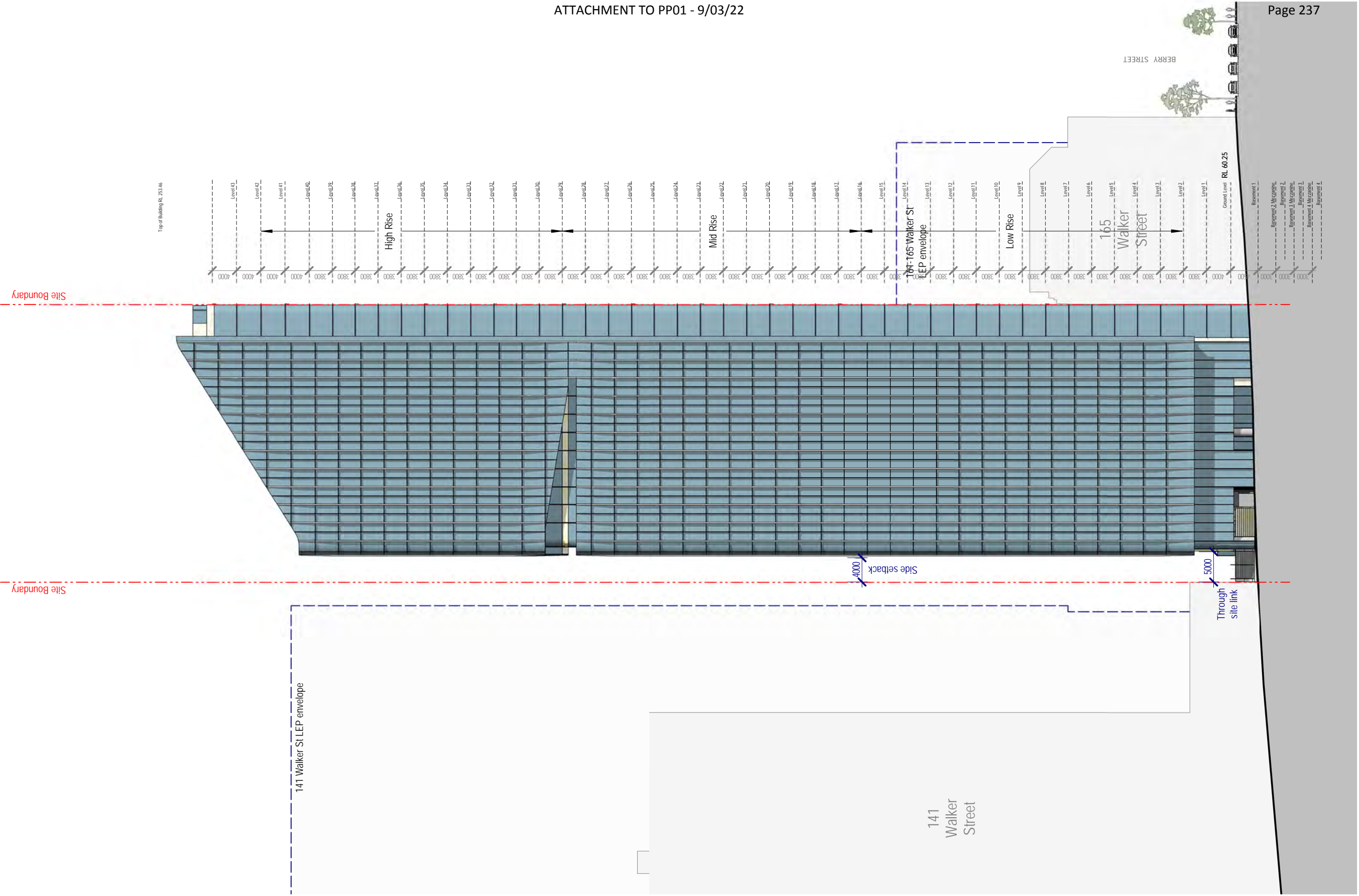
153-157 Walker Street, North Sydney

Drawing: **North Elevation**
 Drawing no: RD-03-01
 Issue:
 Scale @ A3: 1 : 600
 Date: 18/06/21



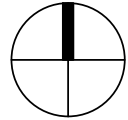
Architectus Sydney
 Level 18 MLC Centre
 19 Martin Place
 Sydney NSW 2000
 sydney@architectus.com.au

architectus™



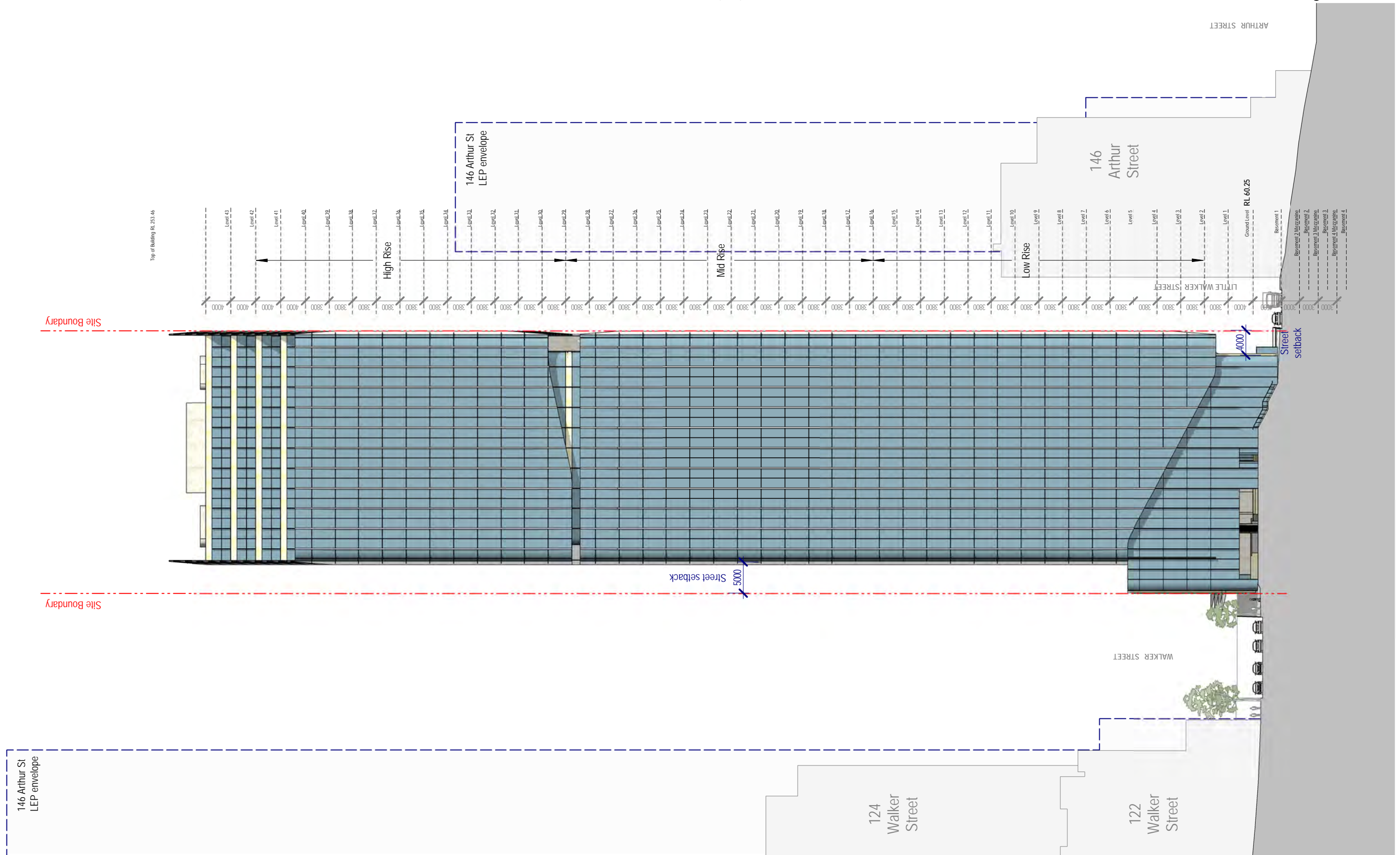
153-157 Walker Street, North Sydney

Drawing: **East Elevation**
 Drawing no: RD-03-02
 Issue:
 Scale @ A3: 1 : 600
 Date: 18/06/21



Architectus Sydney
 Level 18 MLC Centre
 19 Martin Place
 Sydney NSW 2000
 sydney@architectus.com.au






153-157 Walker Street, North Sydney

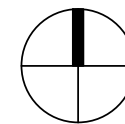
Drawing: **South Elevation**
 Drawing no: RD-03-03
 Issue:
 Scale @ A3: 1 : 600
 Date: 18/06/21

Architectus Sydney
 Level 18 MLC Centre
 19 Martin Place
 Sydney NSW 2000
 sydney@architectus.com.au



153-157 Walker Street, North Sydney

Drawing: **West Elevation**
 Drawing no: RD-03-04
 Issue:
 Scale @ A3: 1 : 600
 Date: 18/06/21



Architectus Sydney
 Level 18 MLC Centre
 19 Martin Place
 Sydney NSW 2000
 sydney@architectus.com.au



153-157 Walker Street, North Sydney

Drawing:
Drawing no:
Issue:
Scale @ A3:
Date:

Perspective 1 - Looking North
RD-04-01
18/06/21

Architectus Sydney
Level 18 MLC Centre
19 Martin Place
Sydney NSW 2000
sydney@architectus.com.au

architectus™



153-157 Walker Street, North Sydney

Drawing:
Drawing no:
Issue:
Scale @ A3:
Date:

Perspective 2 - Looking North with LEP Context
RD-04-02
29/03/2021

Architectus Sydney
Level 18 MLC Centre
19 Martin Place
Sydney NSW 2000
sydney@architectus.com.au



153-157 Walker Street, North Sydney

Drawing:
Drawing no:
Issue:
Scale @ A3:
Date:

Perspective 3 - Laneway
RD-04-03
18/06/21

Architectus Sydney
Level 18 MLC Centre
19 Martin Place
Sydney NSW 2000
sydney@architectus.com.au

architectus™

153-157 Walker Street, North Sydney

Planning Proposal Envelope

Sheet Number	Sheet Name
PP-01-01	Location Plan
PP-01-02	Site Plan
PP-01-03	Site Survey Plan
PP-01-04	LEP Permissible Envelope Comparison
PP-02-01	Building Envelope - Basement Levels
PP-02-02	Building Envelope - Lower Ground Level
PP-02-03	Building Envelope - Ground Level
PP-02-04	Building Envelope - Lower Podium Level (Level 01)
PP-02-05	Building Envelope - Upper Podium Levels (Level 02, 03 & 04)
PP-02-06	Building Envelope - Tower Levels
PP-03-01	Building Envelope - Sections
PP-04-01	Building Envelope - Elevations North & East
PP-04-02	Building Envelope - Elevations South & West
PP-05-01	Building Envelope - Massing
PP-06-01	VIA - Walker Street (Looking north)
PP-06-02	VIA - Walker Street (Looking south)
PP-06-03	VIA - Little Walker Street (Looking north)
PP-06-04	VIA - Little Walker Street (Looking south)
PP-06-05	VIA - High Street (Looking north)
PP-06-06	VIA - Kurraba Road (Looking west)

153-157 Walker Street, North Sydney

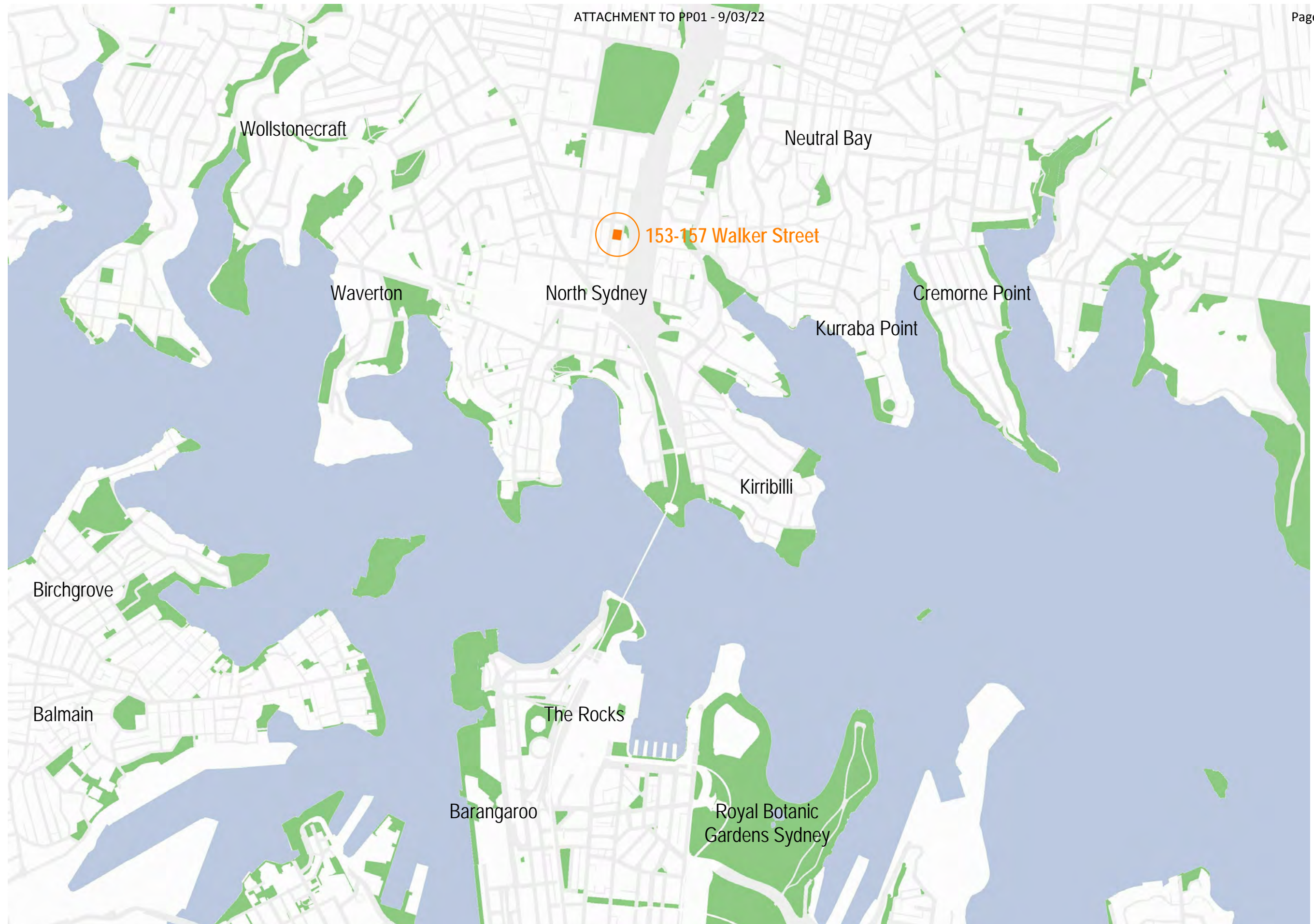
Drawing:
Drawing no:
Issue:
Scale @ A3:
Date:

Drawing List
PP-00-01

18/06/21

Architectus Sydney
Level 18 MLC Centre
19 Martin Place
Sydney NSW 2000
sydney@architectus.com.au

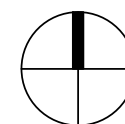
architectus™



153-157 Walker Street, North Sydney

Drawing:
 Drawing no:
 Issue:
 Scale @ A3:
 Date:

Location Plan
 PP-01-01
 18/06/21

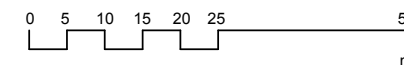
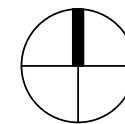


Architectus Sydney
 Level 18 MLC Centre
 19 Martin Place
 Sydney NSW 2000
 sydney@architectus.com.au

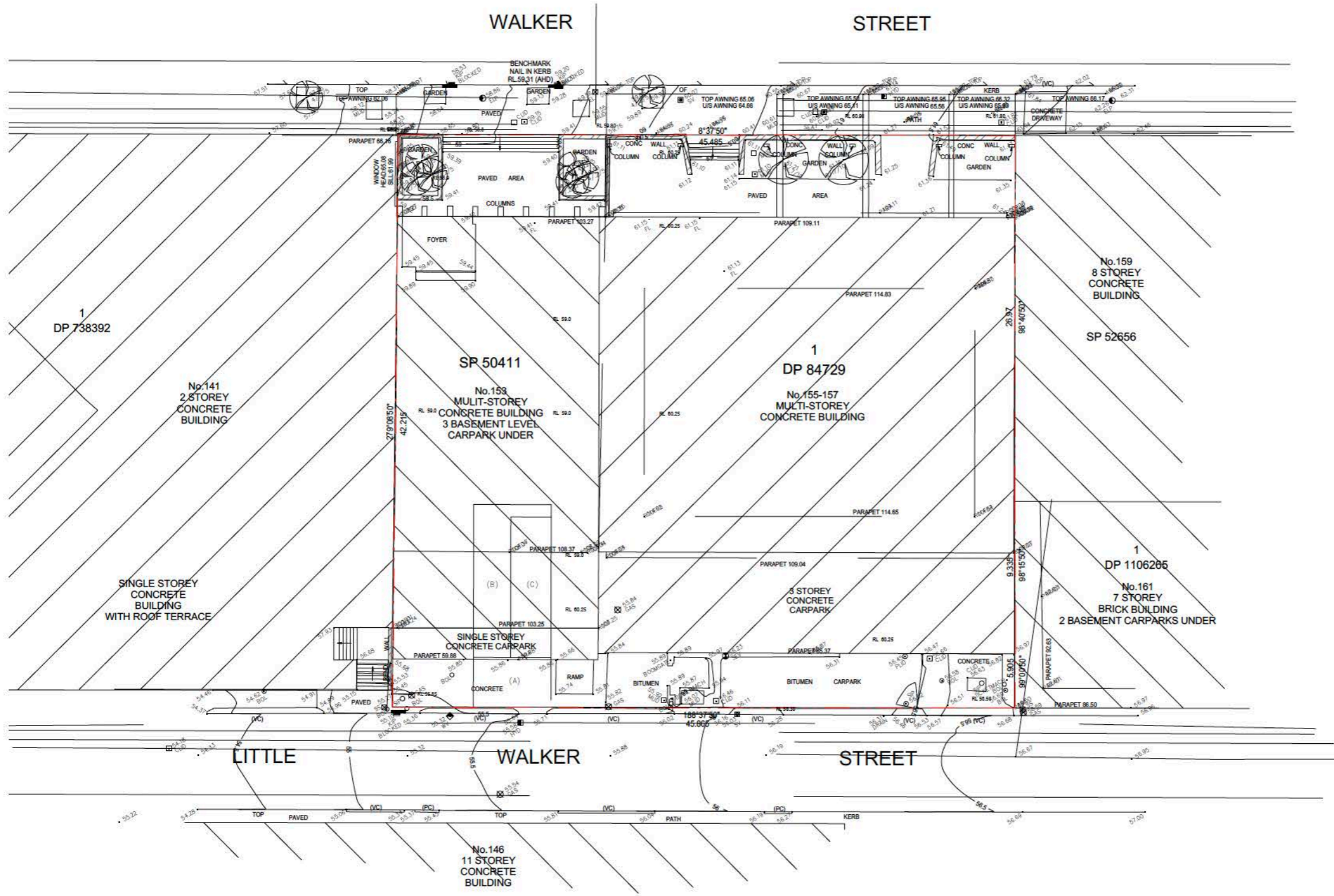


153-157 Walker Street, North Sydney

Drawing: **Site Plan**
 Drawing no: PP-01-02
 Issue:
 Scale @ A3: 1 : 1000
 Date: 18/06/21

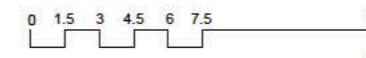
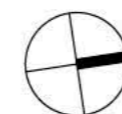


Architectus Sydney
 Level 18 MLC Centre
 19 Martin Place
 Sydney NSW 2000
 sydney@architectus.com.au



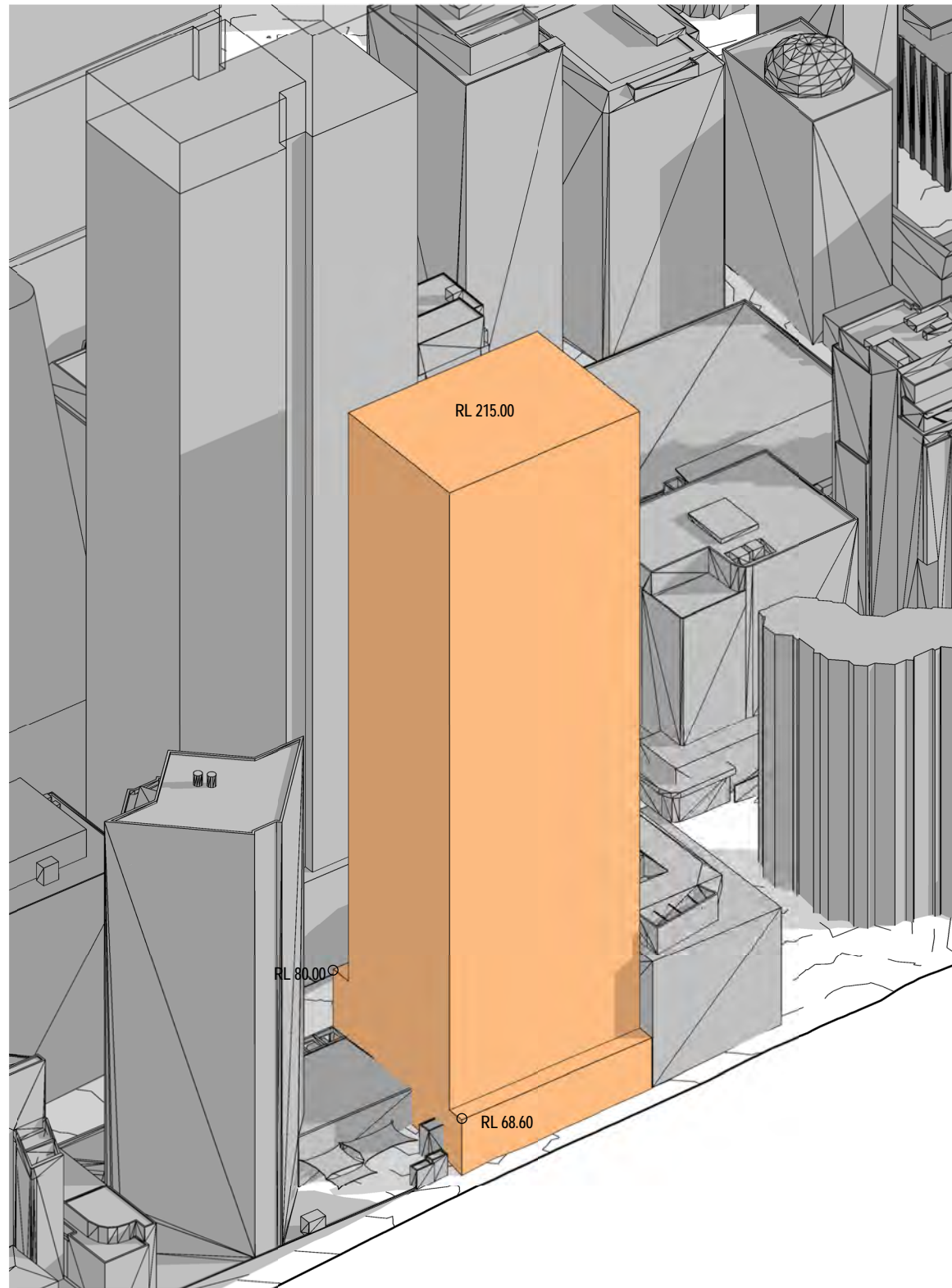
153-157 Walker Street, North Sydney

Drawing: **Site Survey Plan**
 Drawing no: PP-01-03
 Issue:
 Scale @ A3: 1 : 300
 Date: 18/06/21

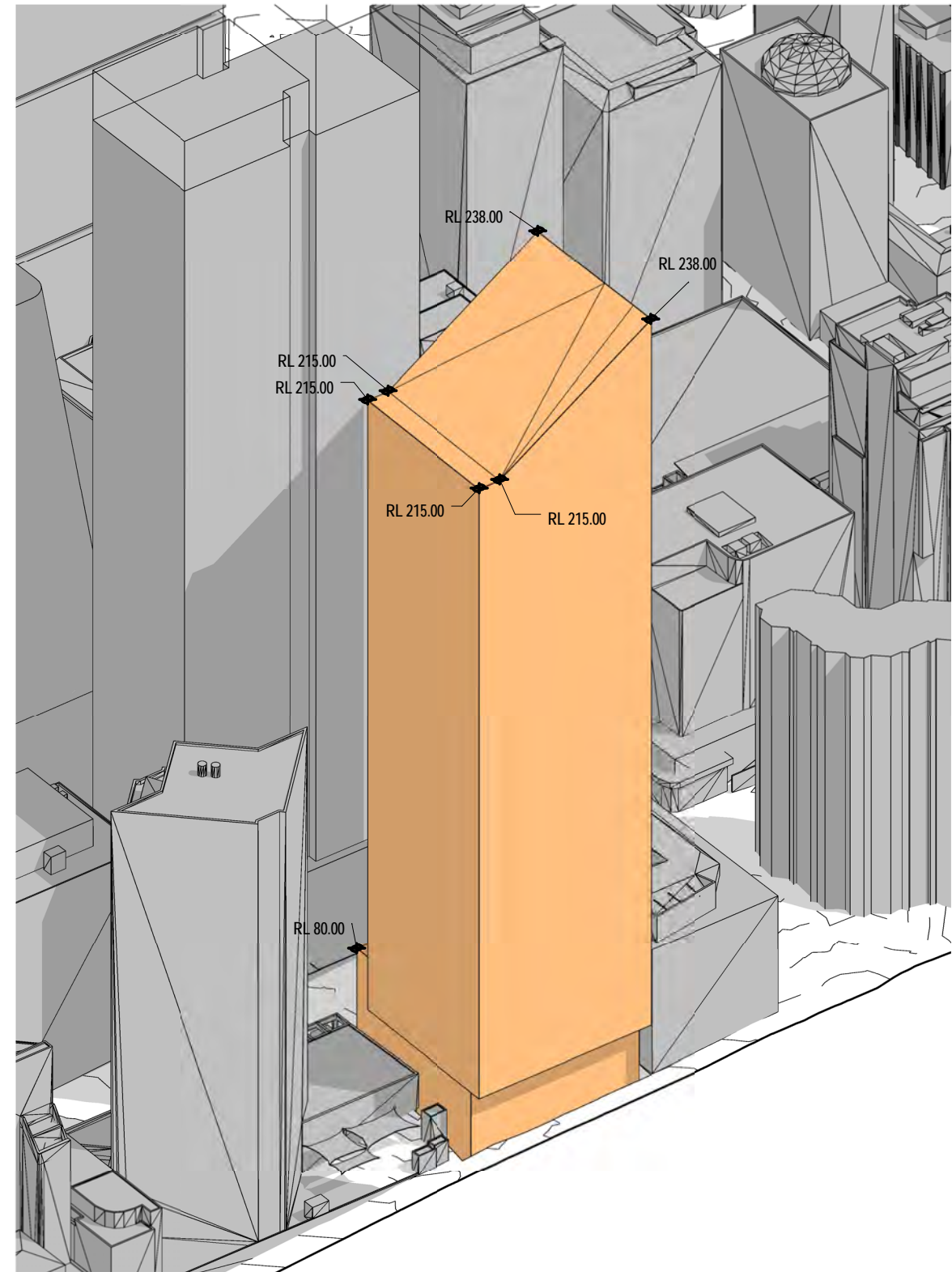


Architectus Sydney
 Level 18 MLC Centre
 19 Martin Place
 Sydney NSW 2000
 sydney@architectus.com.au

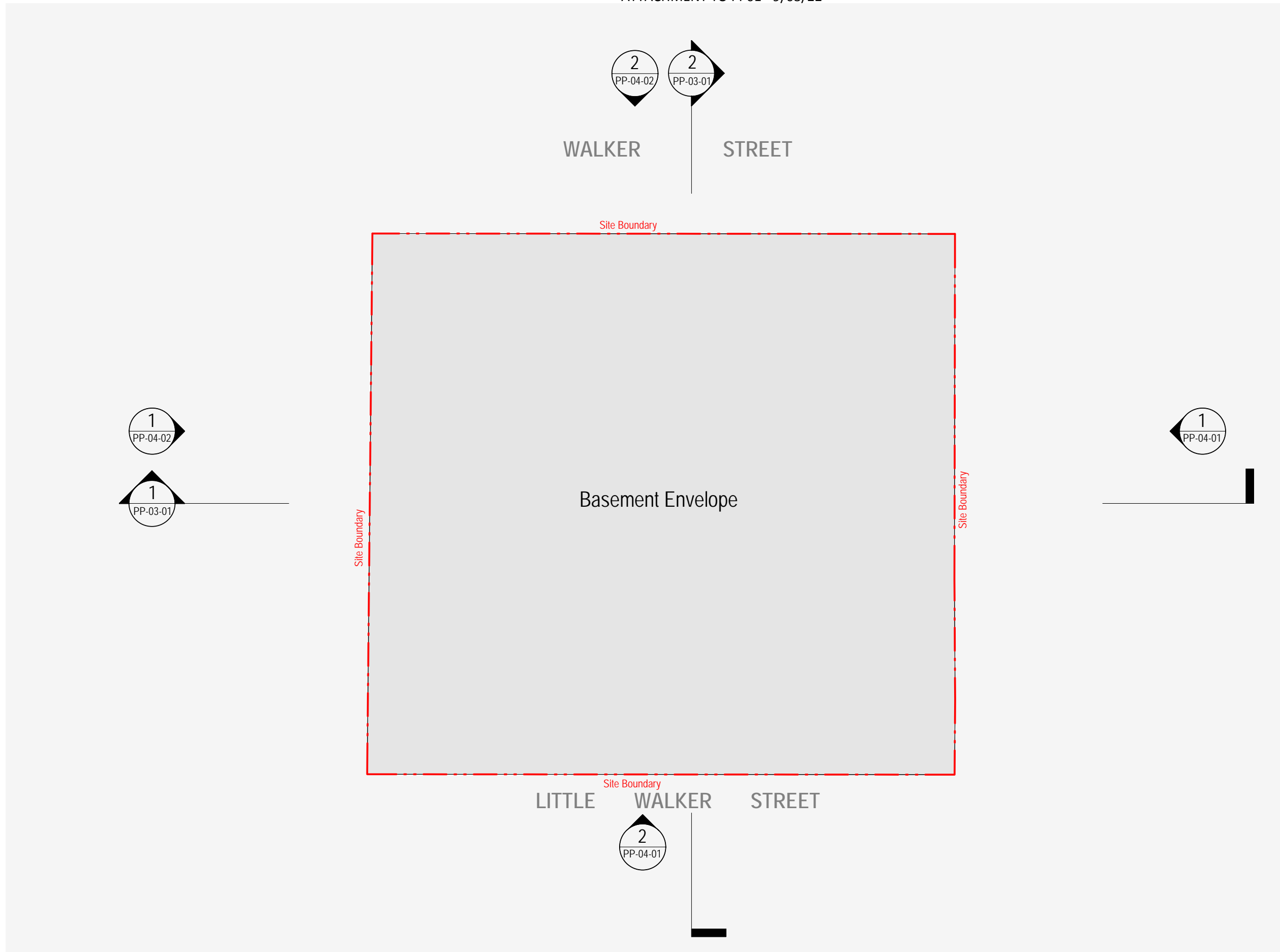
architectus™



LEP Permissible Envelope RL 215 - South East



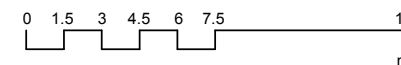
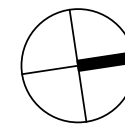
Proposed Envelope - South East



153-157 Walker Street, North Sydney

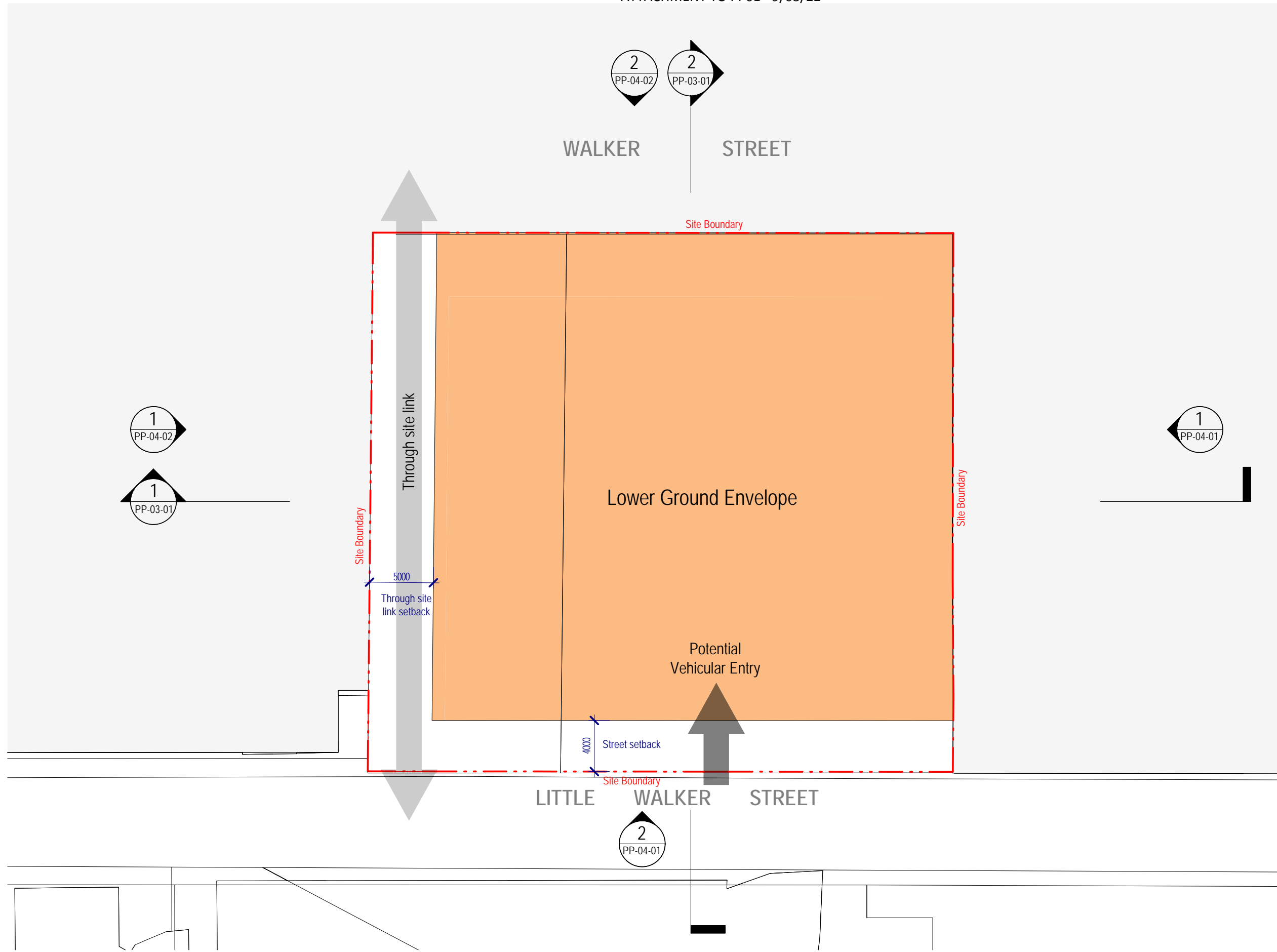
Drawing:
Drawing no:
Issue:
Scale @ A3:
Date:

Building Envelope - Basement Levels
PP-02-01
1 : 300
18/06/21



Architectus Sydney
Level 18 MLC Centre
19 Martin Place
Sydney NSW 2000
sydney@architectus.com.au

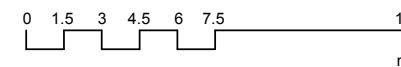
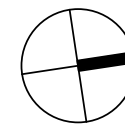
architectus™



153-157 Walker Street, North Sydney

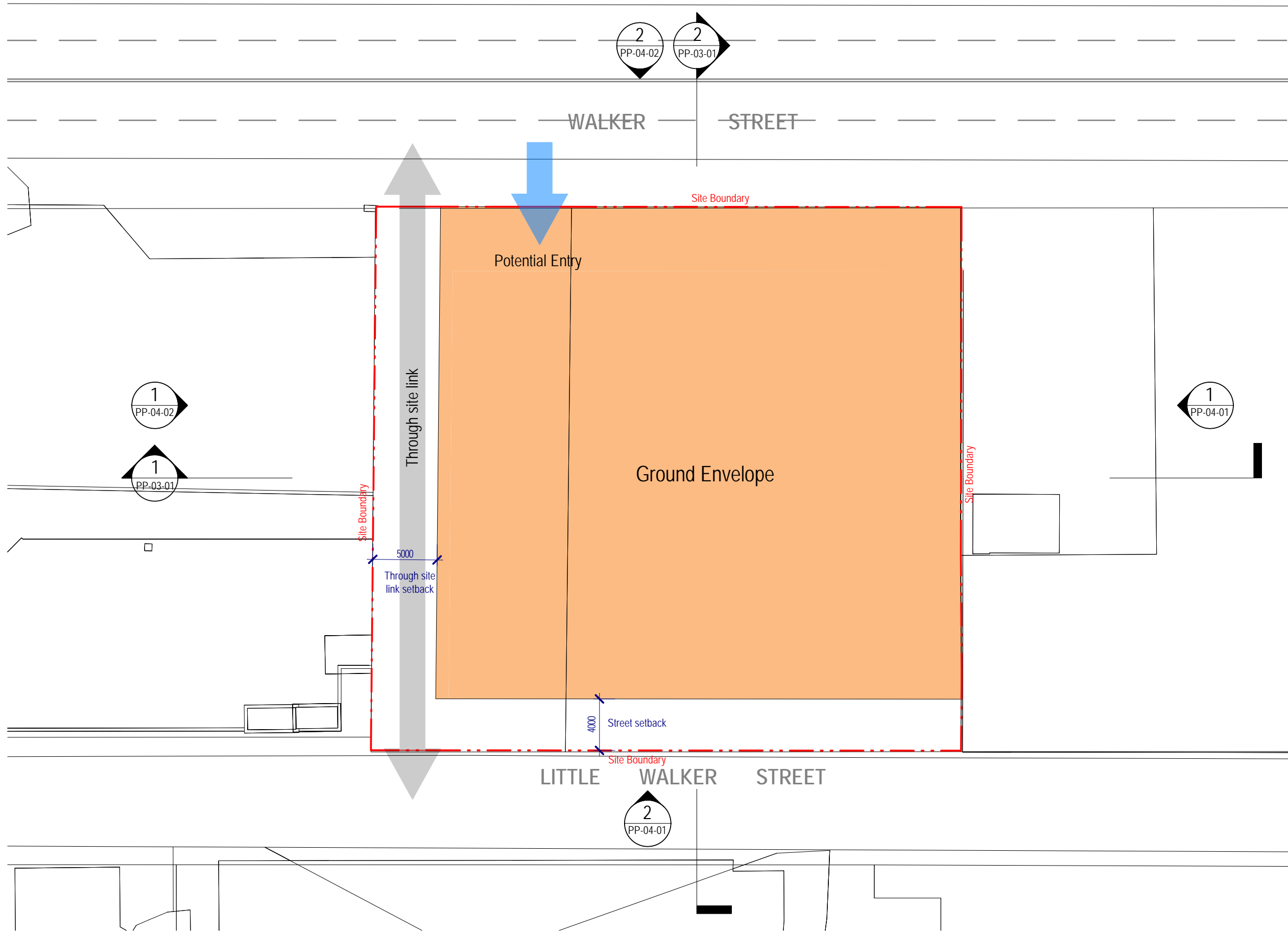
Drawing:
Drawing no:
Issue:
Scale @ A3:
Date:

Building Envelope - Lower Ground Level
PP-02-02
1 : 300
18/06/21



Architectus Sydney
Level 18 MLC Centre
19 Martin Place
Sydney NSW 2000
sydney@architectus.com.au

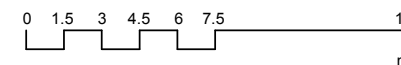
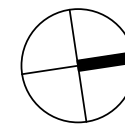
architectus™



153-157 Walker Street, North Sydney

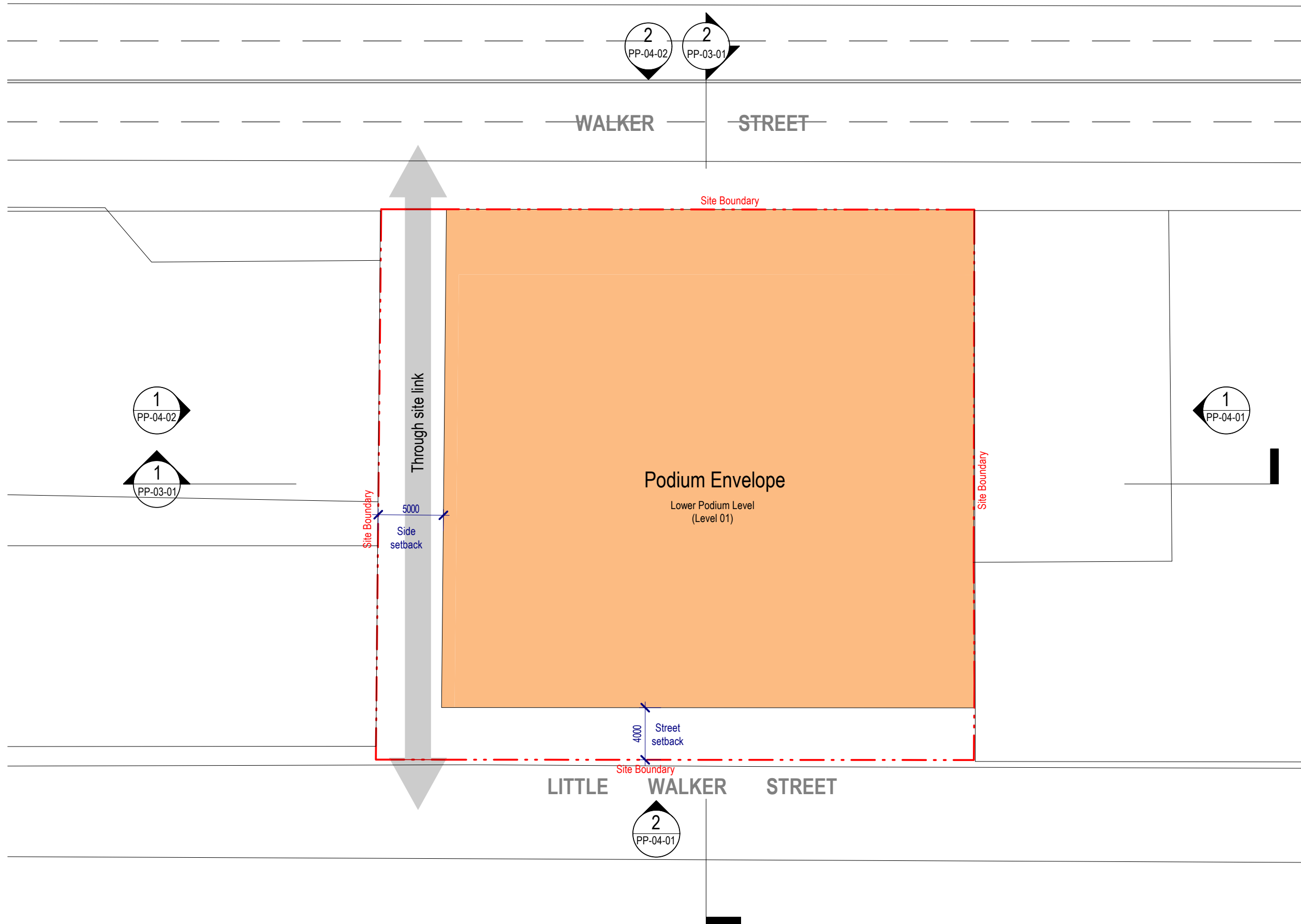
Drawing:
Drawing no:
Issue:
Scale @ A3:
Date:

Building Envelope - Ground Level
PP-02-03
1 : 300
18/06/21



Architectus Sydney
Level 18 MLC Centre
19 Martin Place
Sydney NSW 2000
sydney@architectus.com.au

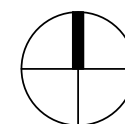
architectus™



153-157 Walker Street, North Sydney

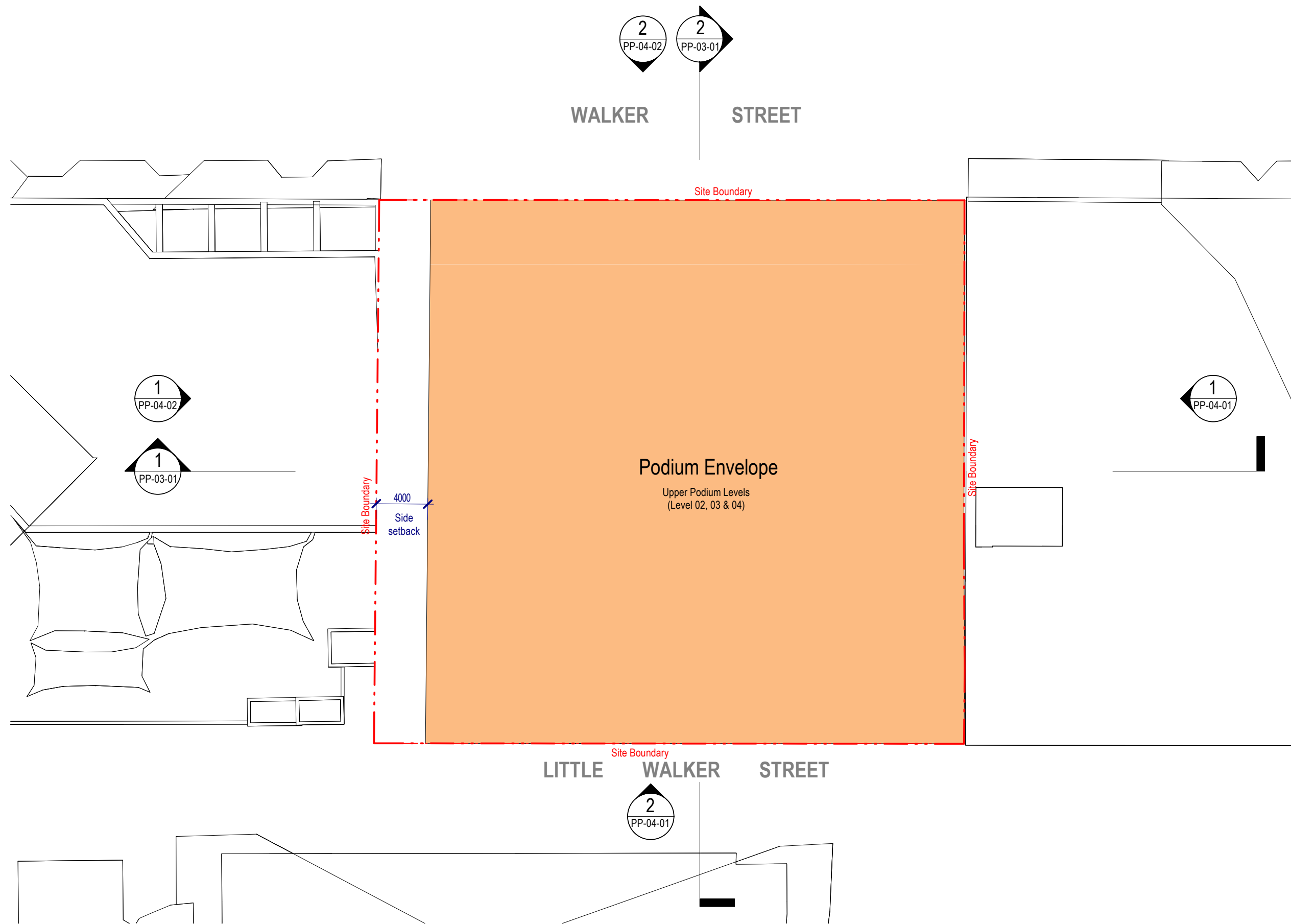
Drawing:
Drawing no:
Issue:
Scale @ A3:
Date:

Building Envelope - Lower Podium Level (Level 01)
PP-02-04
1 : 300
06/21/21



Architectus Sydney
Level 18 MLC Centre
19 Martin Place
Sydney NSW 2000
sydney@architectus.com.au

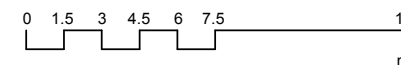
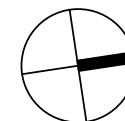
architectus™



153-157 Walker Street, North Sydney

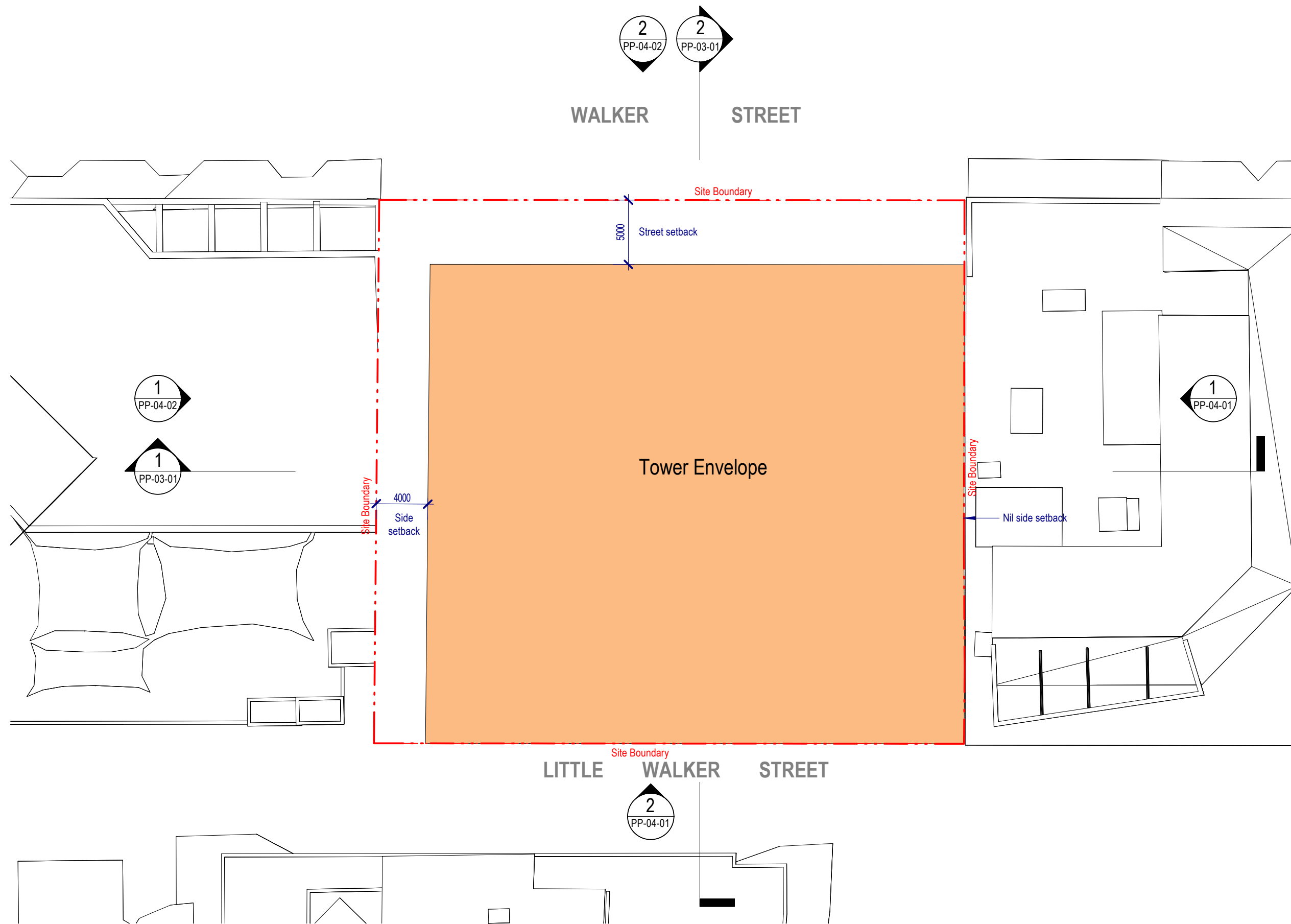
Drawing:
Drawing no:
Issue:
Scale @ A3:
Date:

Building Envelope - Upper Podium Levels (Level 02, 03 & 04)
PP-02-05
1 : 300
18/06/21



Architectus Sydney
Level 18 MLC Centre
19 Martin Place
Sydney NSW 2000
sydney@architectus.com.au

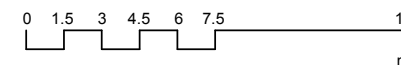
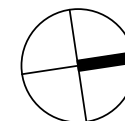
architectus™



153-157 Walker Street, North Sydney

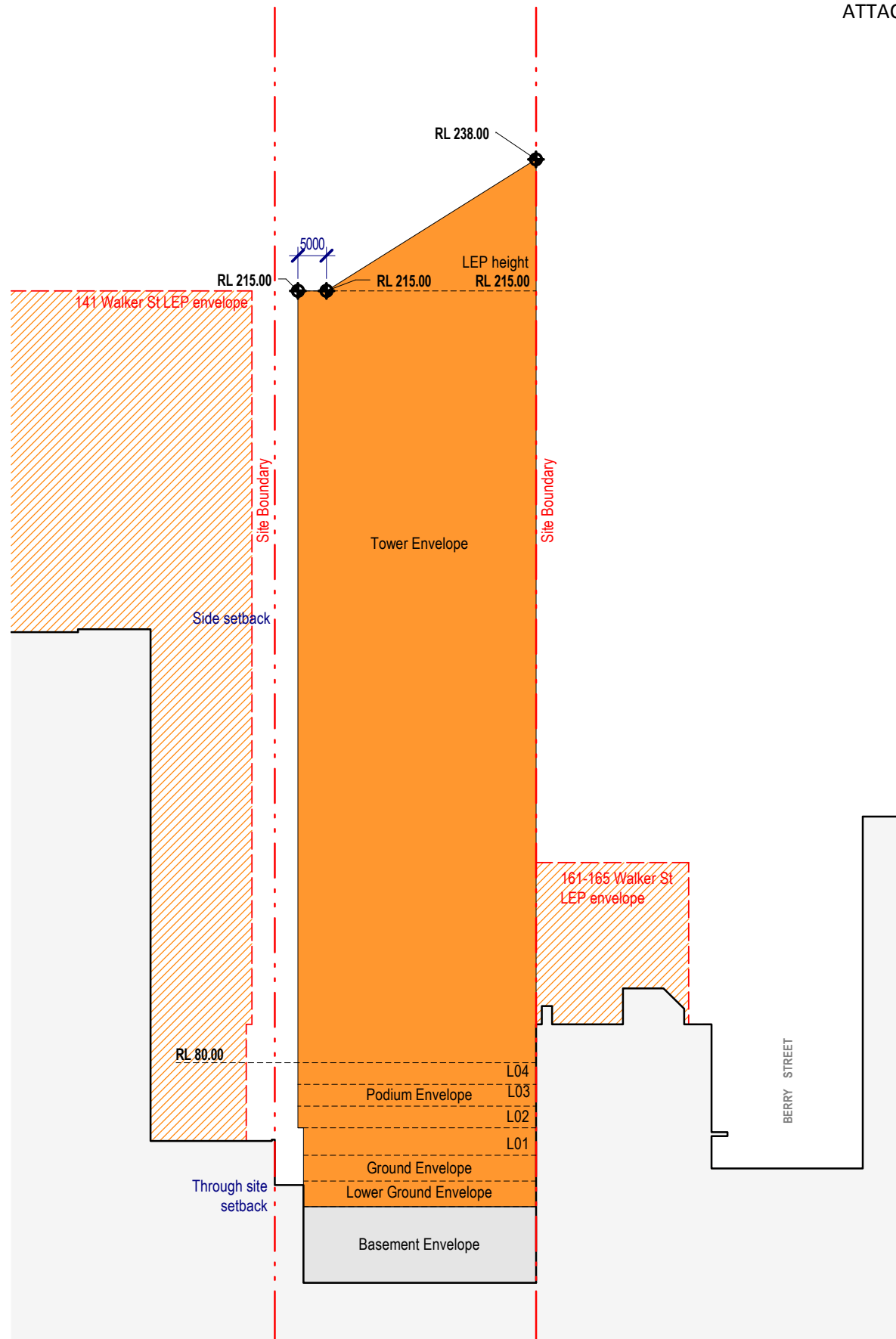
Drawing:
Drawing no:
Issue:
Scale @ A3:
Date:

Building Envelope - Tower Levels
PP-02-06
1 : 300
18/06/21

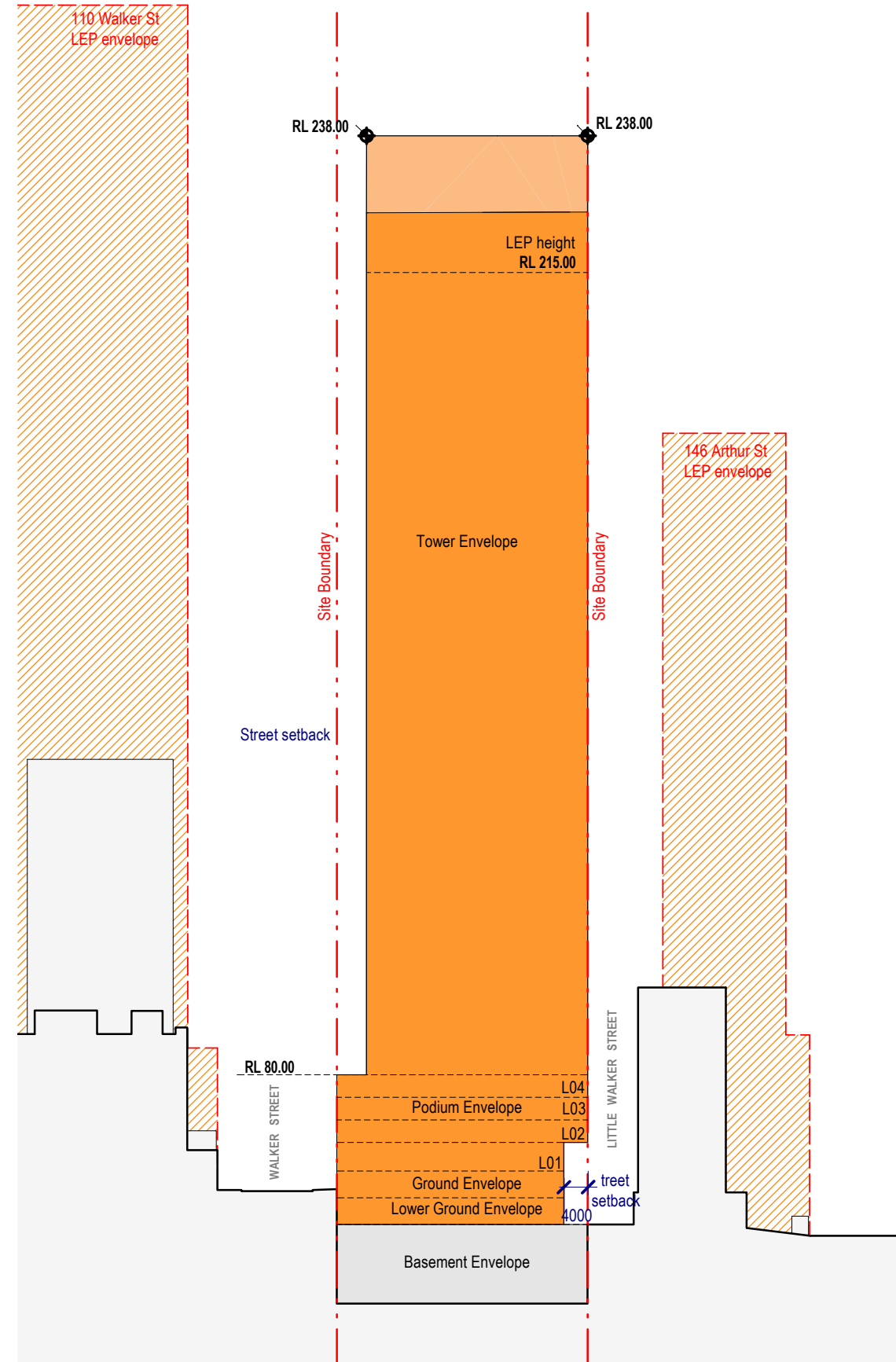


Architectus Sydney
Level 18 MLC Centre
19 Martin Place
Sydney NSW 2000
sydney@architectus.com.au

architectus™



1 Section - North South

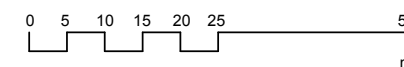


2 Section - East West

153-157 Walker Street, North Sydney

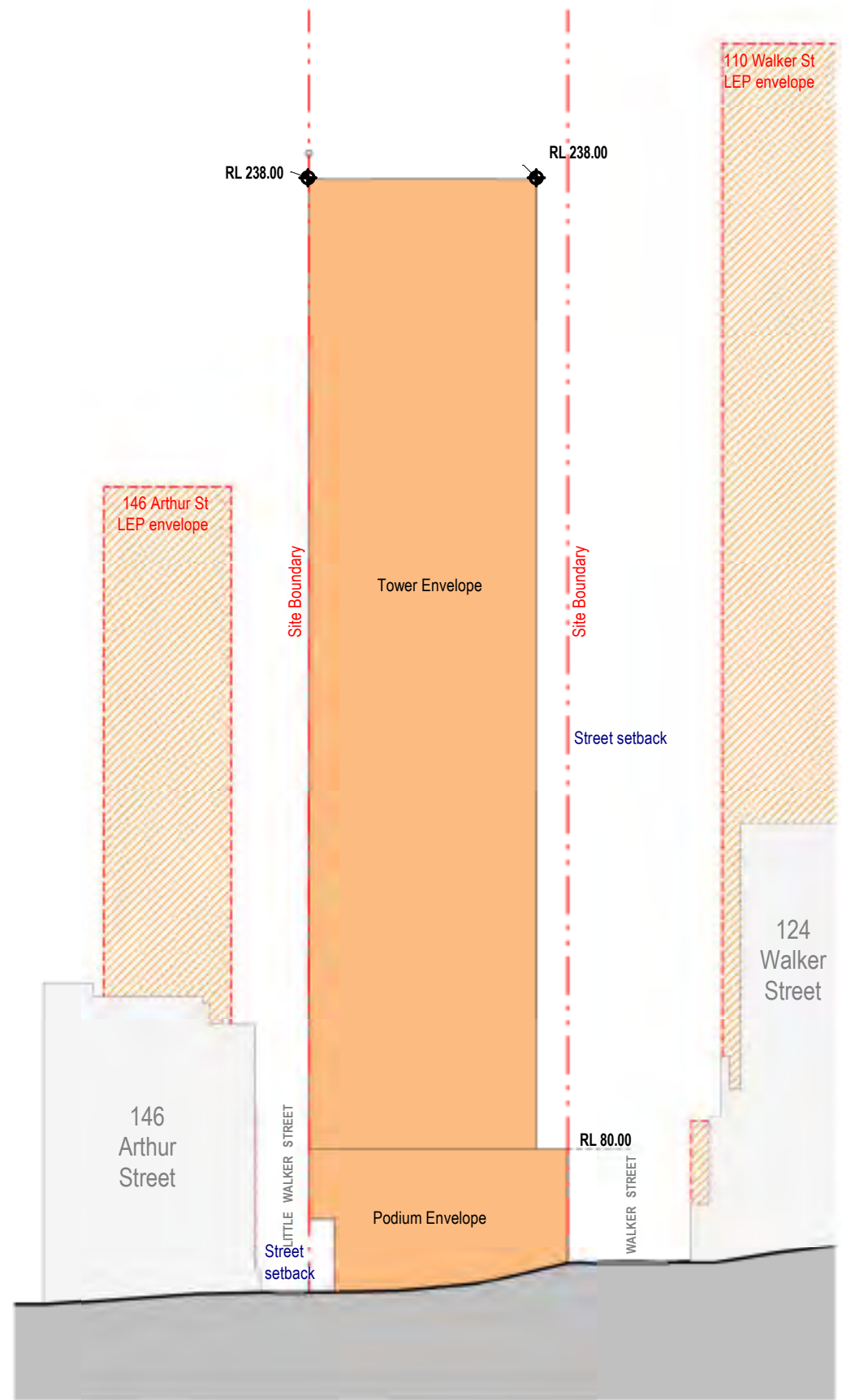
Drawing:
Drawing no:
Issue:
Scale @ A3:
Date:

Building Envelope - Sections
PP-03-01
1 : 1000
18/06/21

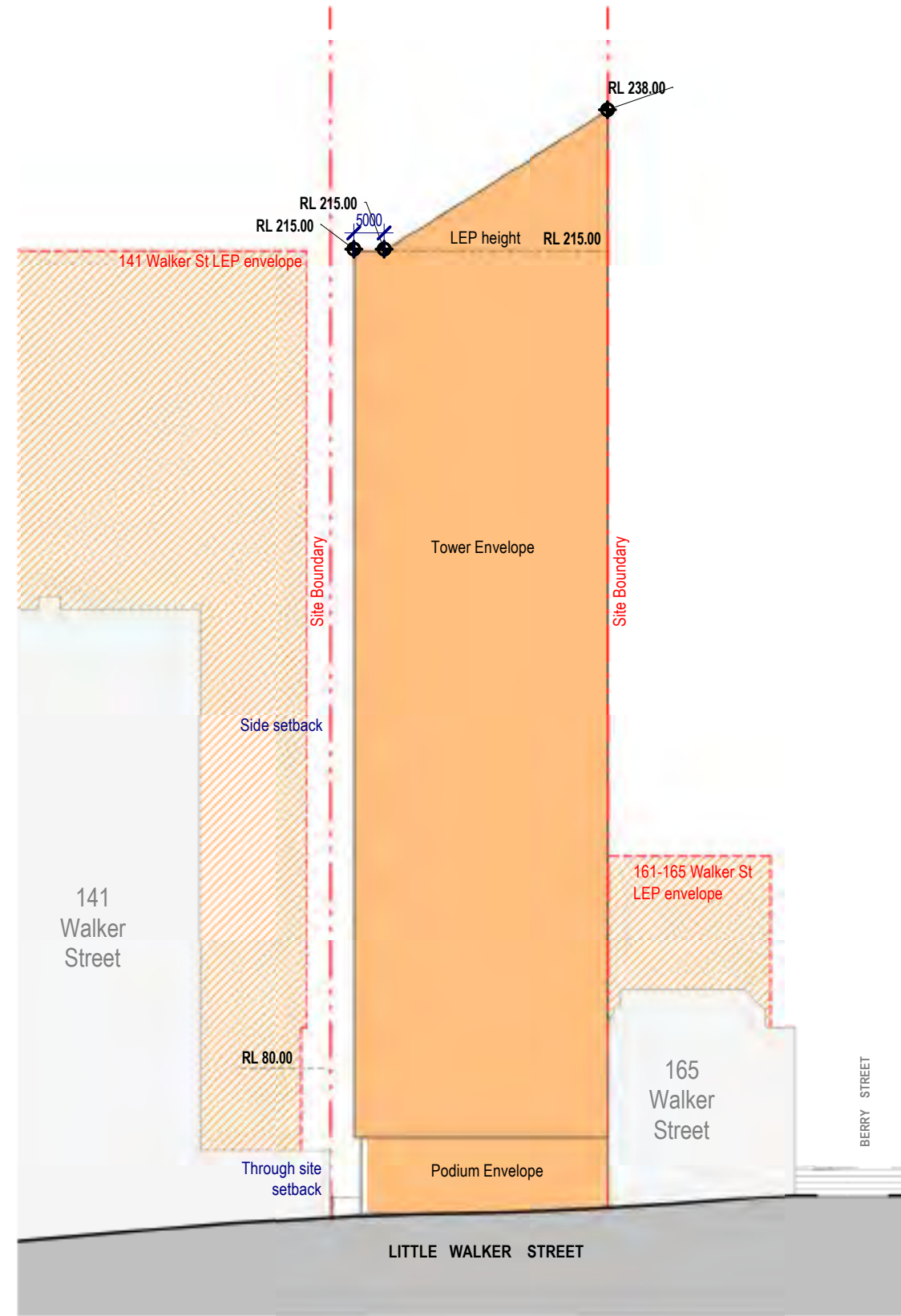


Architectus Sydney
Level 18 MLC Centre
19 Martin Place
Sydney NSW 2000
sydney@architectus.com.au

architectus™



1 Elevation - North

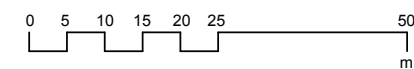


2 Elevation - East

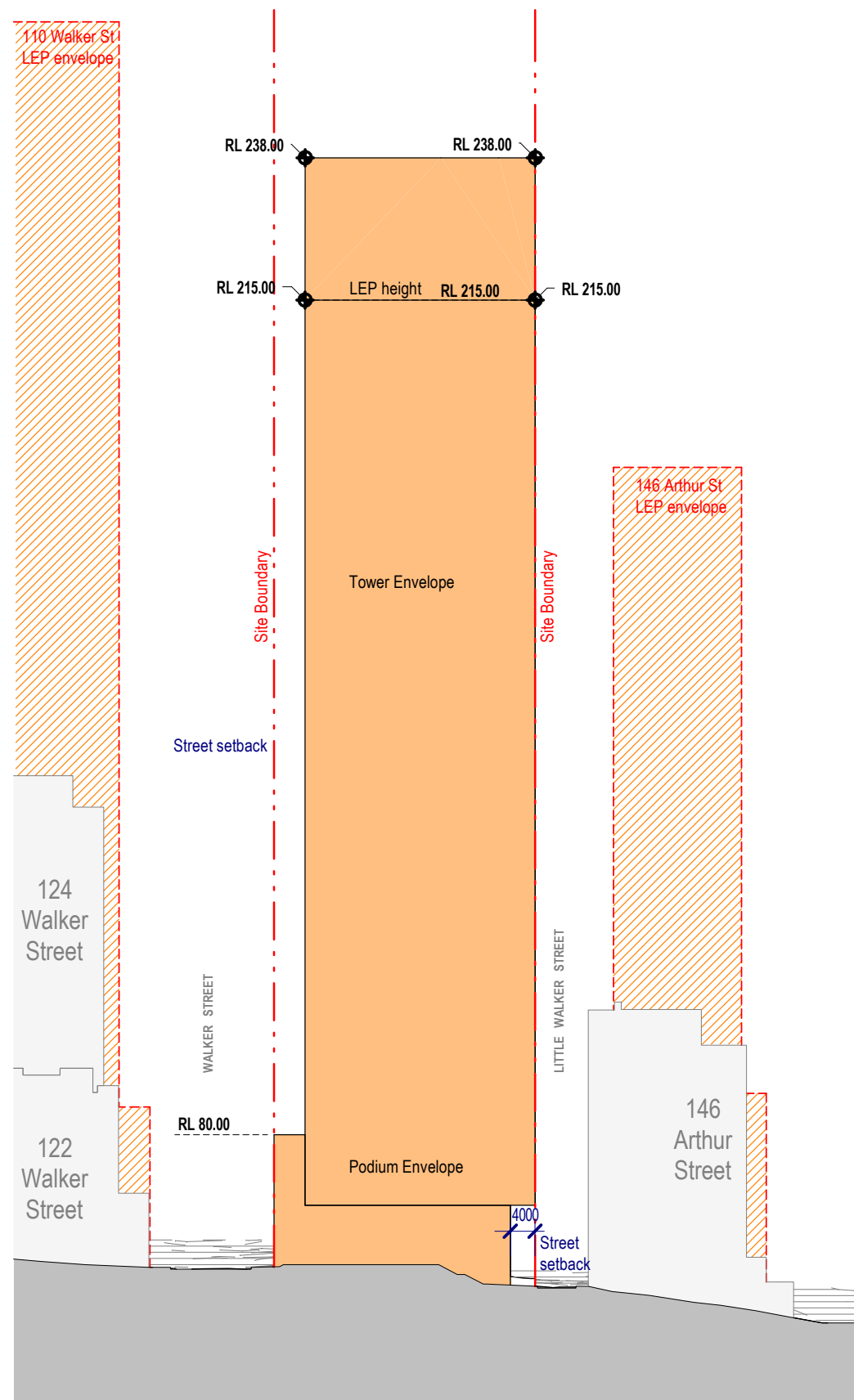
153-157 Walker Street, North Sydney

Drawing:
Drawing no:
Issue:
Scale @ A3:
Date:

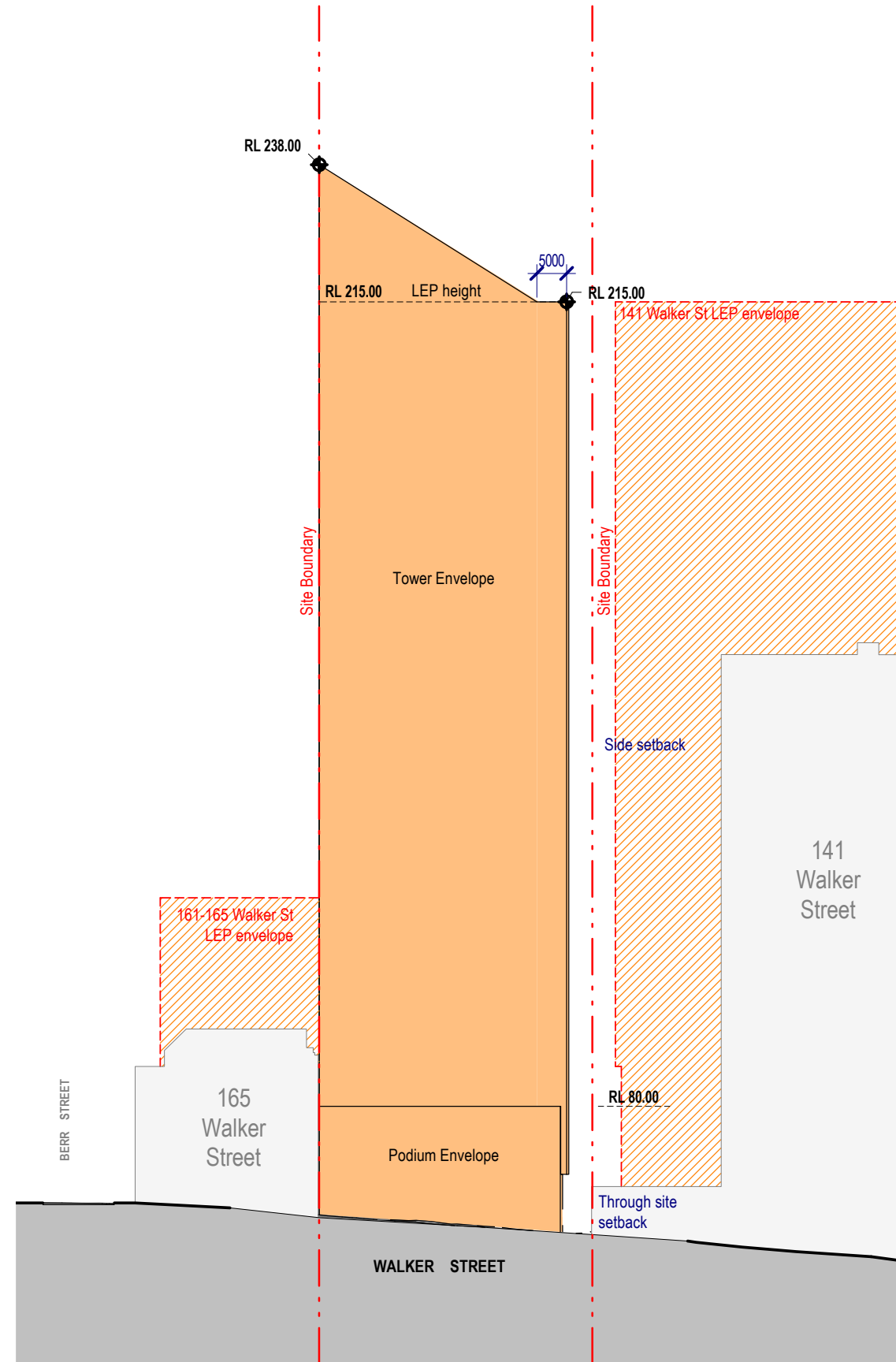
Building Envelope - Elevations North & East
PP-04-01
1 : 1000
18/06/21



Architectus Sydney
Level 18 MLC Centre
19 Martin Place
Sydney NSW 2000
sydney@architectus.com.au



1 Elevation - South

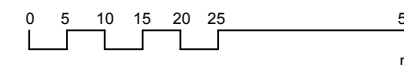


2 Elevation - West

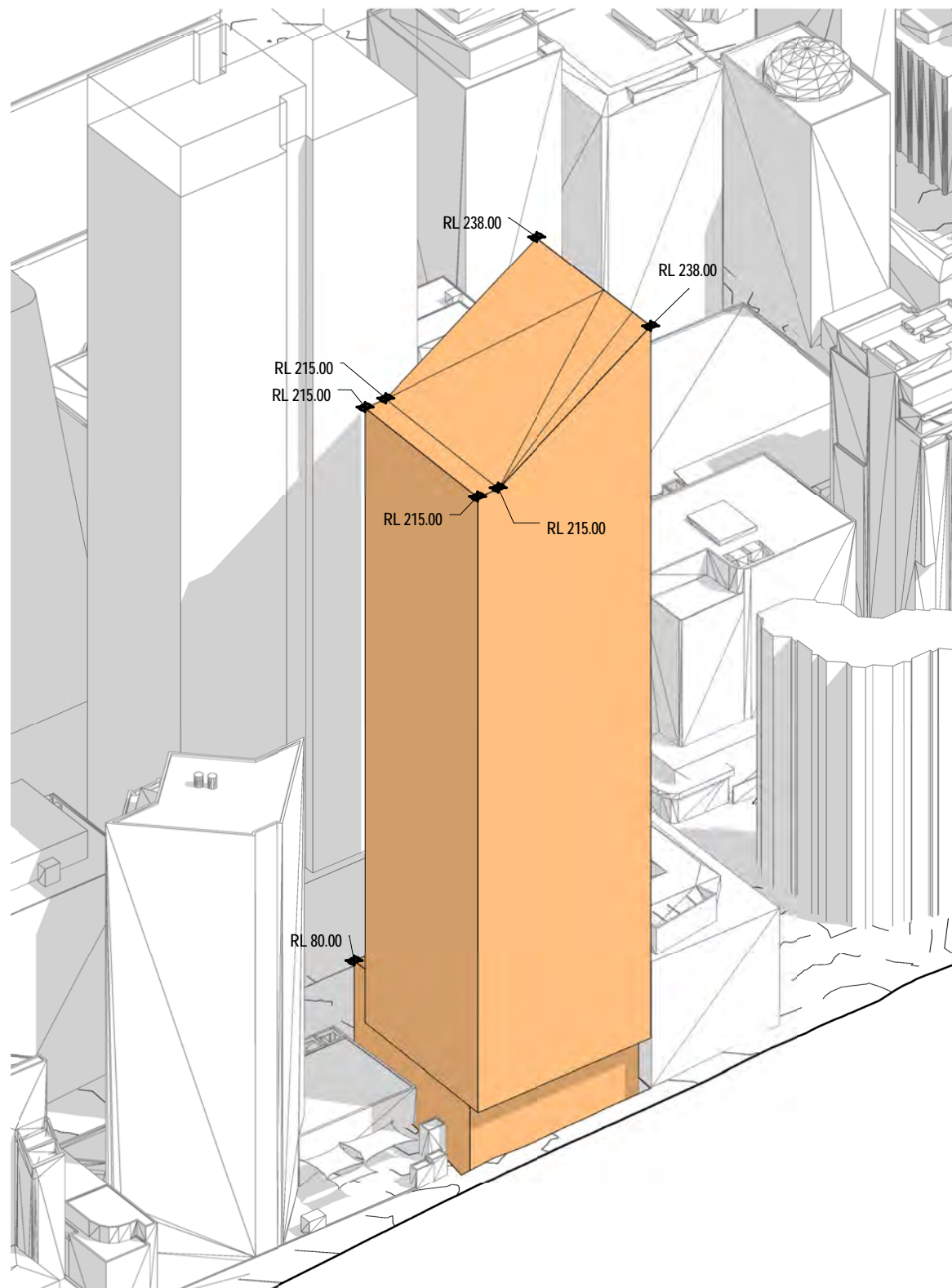
153-157 Walker Street, North Sydney

Drawing:
Drawing no:
Issue:
Scale @ A3:
Date:

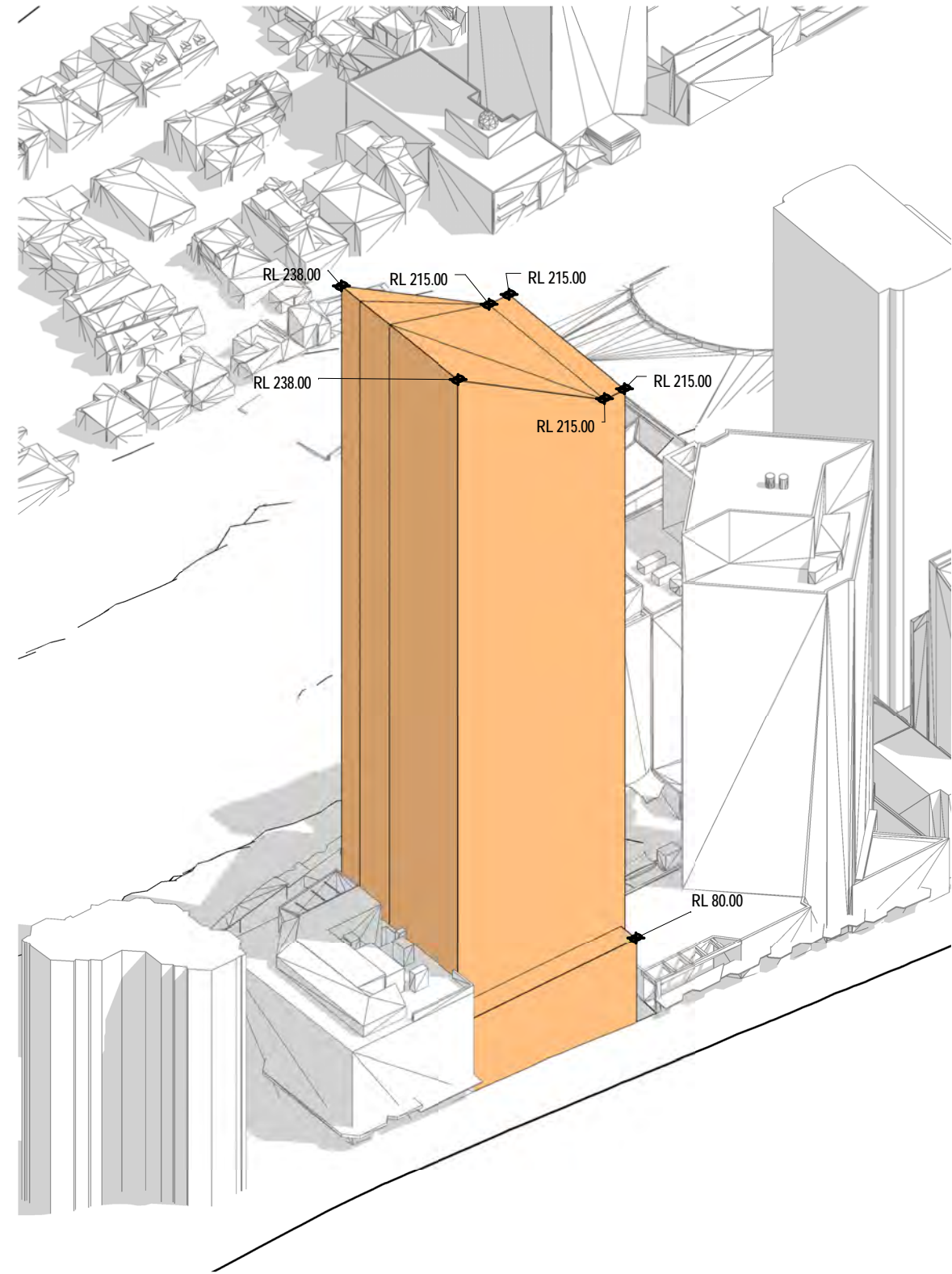
Building Envelope - Elevations South & West
PP-04-02
1 : 1000
18/06/21



Architectus Sydney
Level 18 MLC Centre
19 Martin Place
Sydney NSW 2000
sydney@architectus.com.au



Envelope Mass – South East



Envelope Mass – North West

153-157 Walker Street, North Sydney

Drawing:
Drawing no:
Issue:
Scale @ A3:
Date:

Building Envelope - Massing
PP-05-01

18/06/21

Architectus Sydney
Level 18 MLC Centre
19 Martin Place
Sydney NSW 2000
sydney@architectus.com.au

architectus™



Location Plan



View from Walker Street (Looking North)

153-157 Walker Street, North Sydney

Drawing: **VIA - Walker Street (Looking north)**
 Drawing no: PP-06-01
 Issue:
 Scale @ A3:
 Date: 18/06/21

Architectus Sydney
 Level 18 MLC Centre
 19 Martin Place
 Sydney NSW 2000
 sydney@architectus.com.au

architectus™



Location Plan



View from Walker Street (Looking South)

153-157 Walker Street, North Sydney

Drawing:
Drawing no:
Issue:
Scale @ A3:
Date:

VIA - Walker Street (Looking south)
PP-06-02


18/06/21

Architectus Sydney
Level 18 MLC Centre
19 Martin Place
Sydney NSW 2000
sydney@architectus.com.au

architectus™



Location Plan



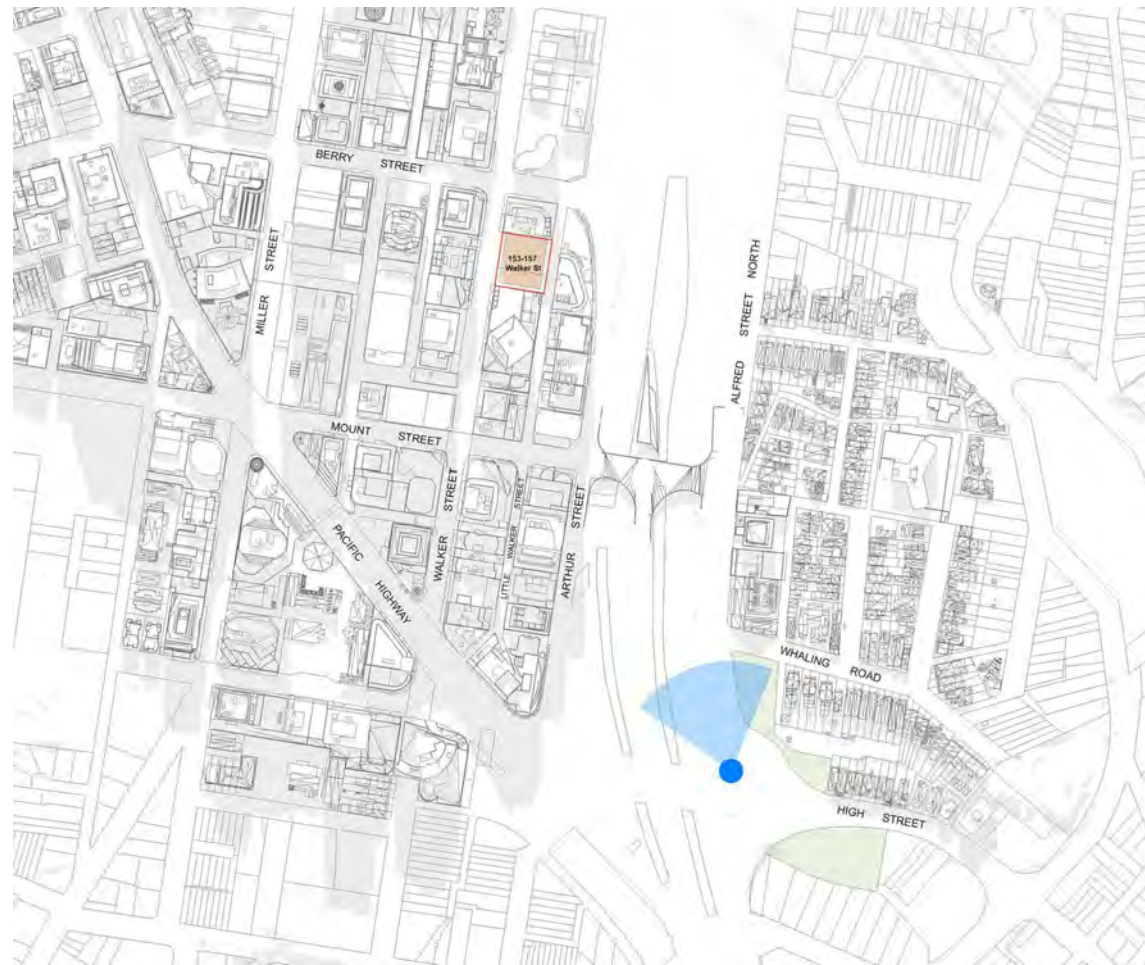
View from Little Walker Street (Looking North)

153-157 Walker Street, North Sydney


Drawing: **VIA - Little Walker Street (Looking north)**
 Drawing no: PP-06-03
 Issue:
 Scale @ A3:
 Date: 18/06/21

Architectus Sydney
 Level 18 MLC Centre
 19 Martin Place
 Sydney NSW 2000
 sydney@architectus.com.au

architectus™



Location Plan



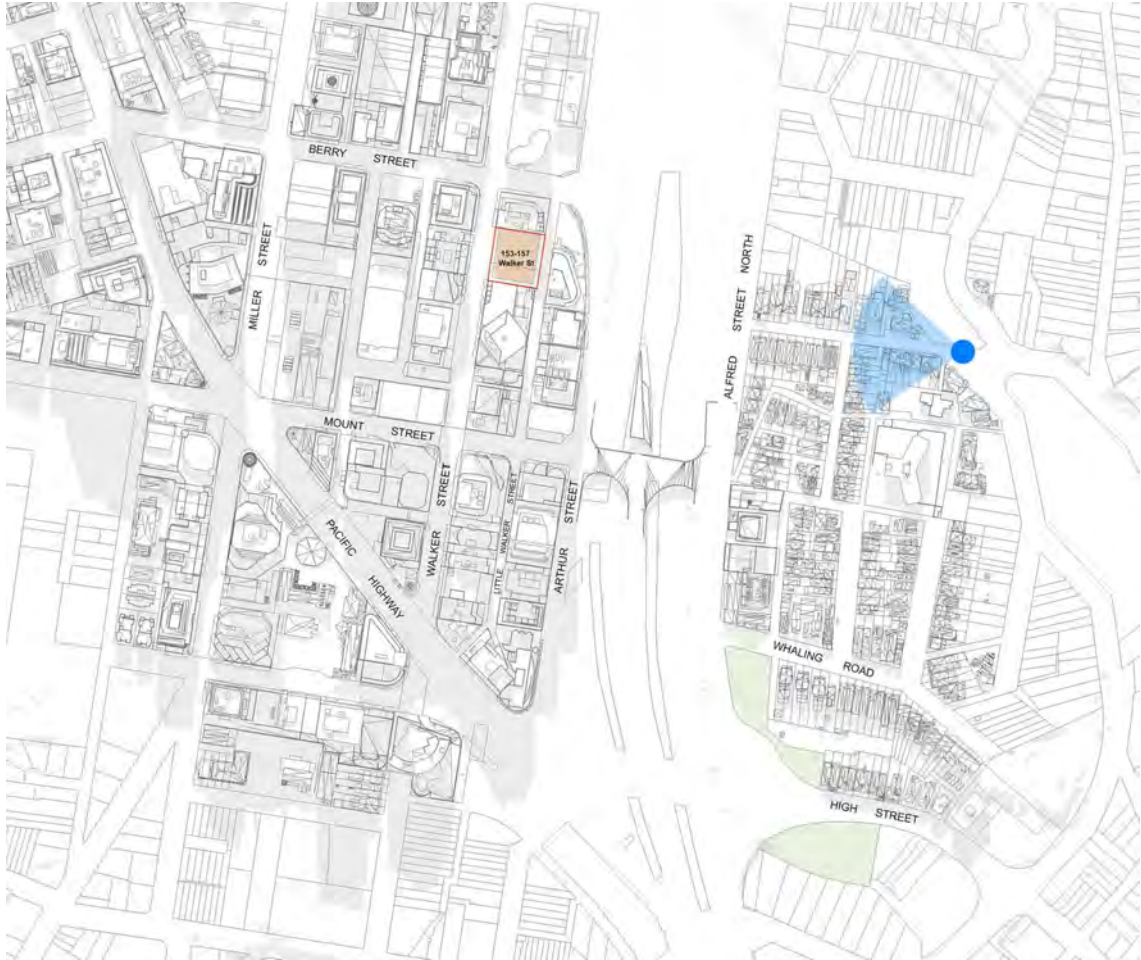
View from High Street Looking North

153-157 Walker Street, North Sydney

Drawing: **VIA - High Street (Looking north)**
 Drawing no: PP-06-05
 Issue:
 Scale @ A3:
 Date: 18/06/21

Architectus Sydney
 Level 18 MLC Centre
 19 Martin Place
 Sydney NSW 2000
 sydney@architectus.com.au

architectus™



Location Plan



View from Kurraba Road Looking West

153-157 Walker Street, North Sydney

Drawing: **VIA - Kurraba Road (Looking west)**
 Drawing no: PP-06-06
 Issue:
 Scale @ A3:
 Date: 13/05/21

Architectus Sydney
 Level 18 MLC Centre
 19 Martin Place
 Sydney NSW 2000
 sydney@architectus.com.au



153 - 157 Walker Street

North Sydney, 13 January 2022



2. Review of design issues

2.1 Plant room justification

2.2 Visual impact- North View

2.3 Detailing of Northern Elevation

2.4 Little Walker setback

2.5 Public Realm Benefits – Context

2.6 Public Realm Benefits – Upper Ground Floor

2.7 Public Realm Benefits – Lower Ground Floor

2.8 Review of Floorplate

2.9 Landscaped Areas

2.10 Access to sunlight – Little Walker Street

2.11 Sky View factor analysis – Little Walker Street (testing existing context)

2.12 Sky View factor analysis – Little Walker Street (testing future context)

2

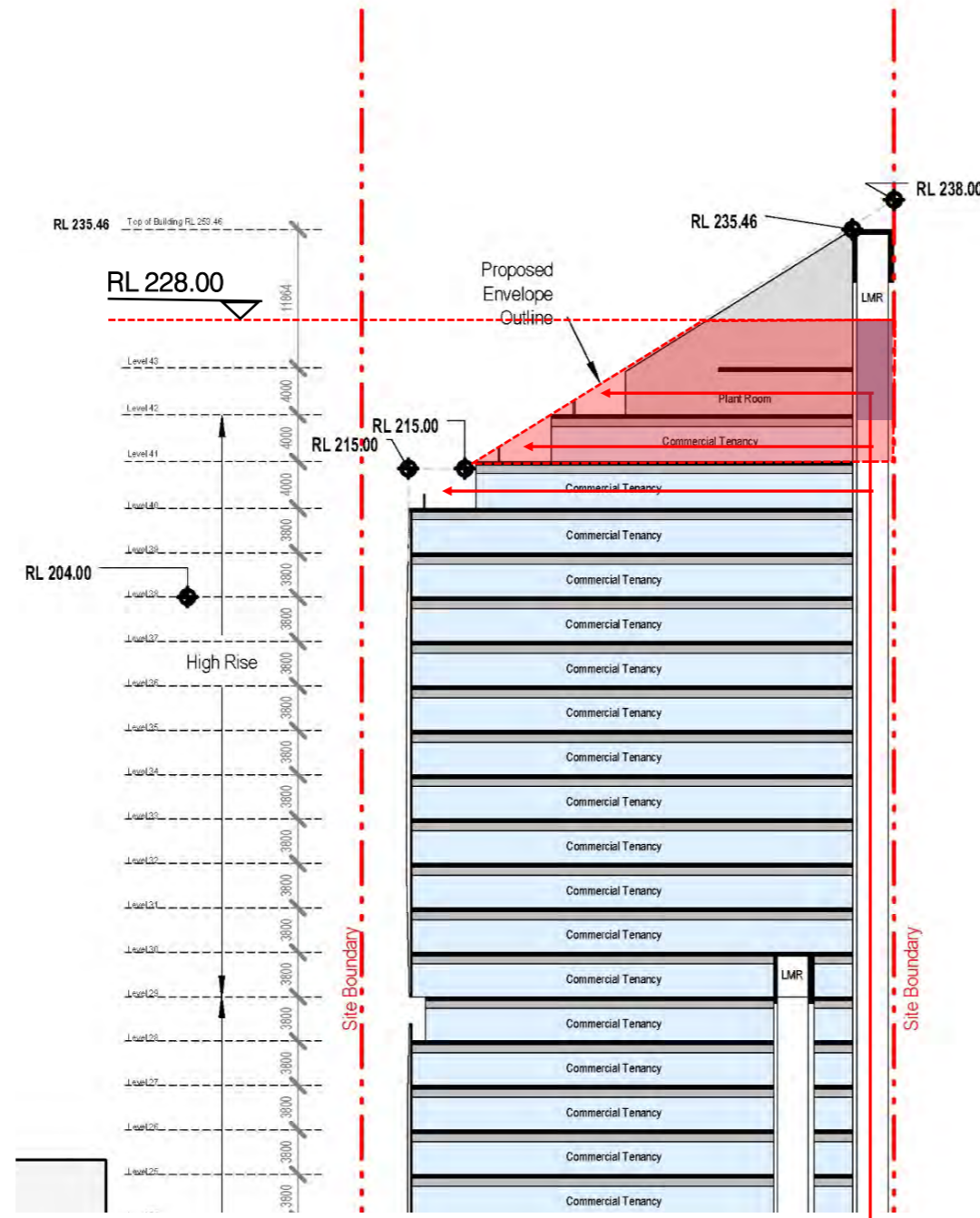
Review of Design issues

2.1 Plant room justification

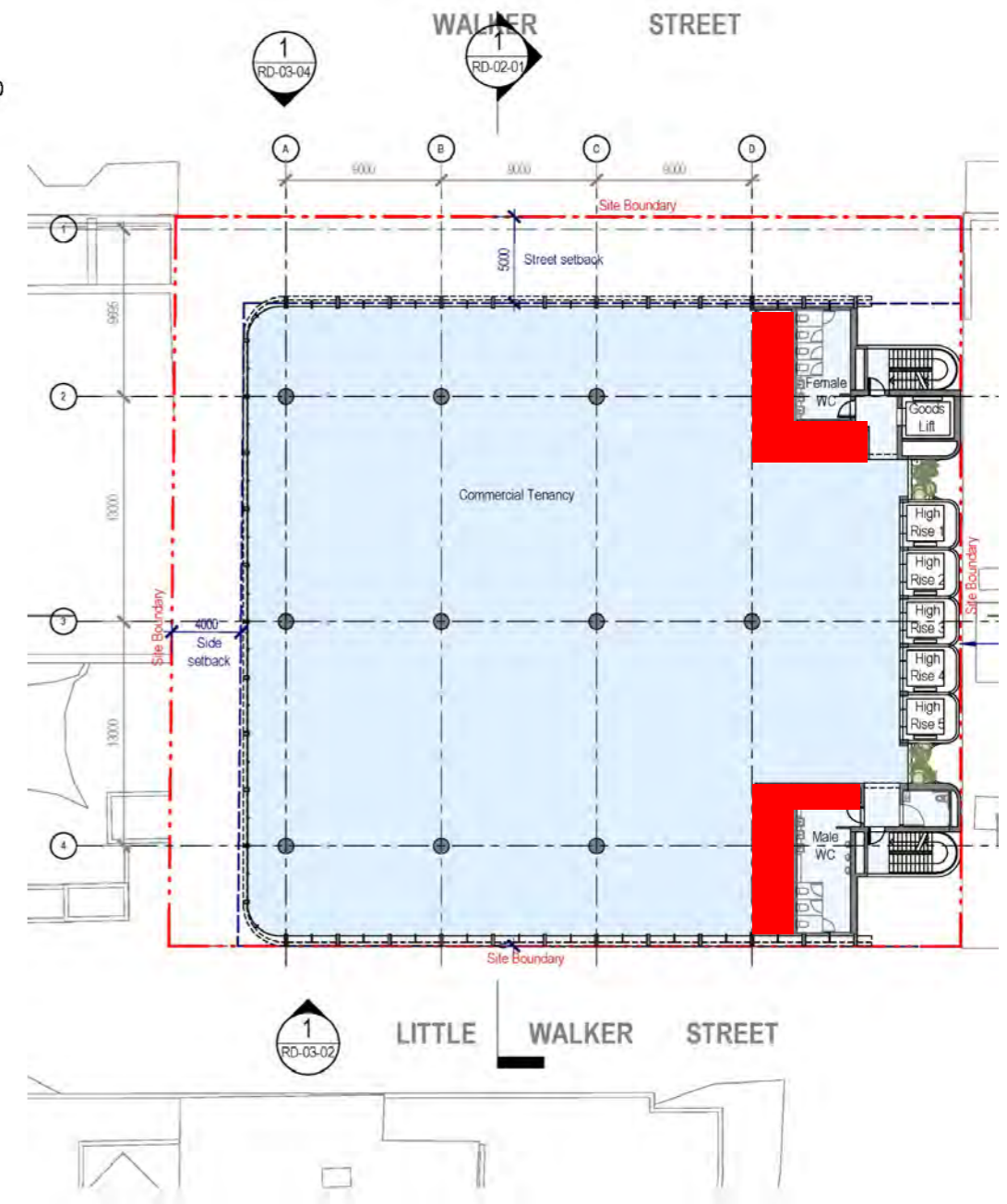
Top plant room

The plant room strategy for the proposed scheme is based on the following key principles:

- Lift overrun allows access to each stepped landscaped open space on roof.
- Envelope shown maximized – however overrun to approx. RL 228.00 may be sufficient (9m overrun)
- Additional zone follows solar plane assuring no additional overshadowing
- Response to Council’s Urban Framework – CBD Vision Document which seeks to maximise landscaped open space (with only 6% being accessible within CBD)
- Reference design places plantrooms on each floor therefore minimizing roof-top plant (note plant zones within each floorplate shown red)
- NLA gain in additional height is less than 800sqm, therefore client advice is that some or all can be deleted.



Section of proposed scheme explaining top plant rooms strategy

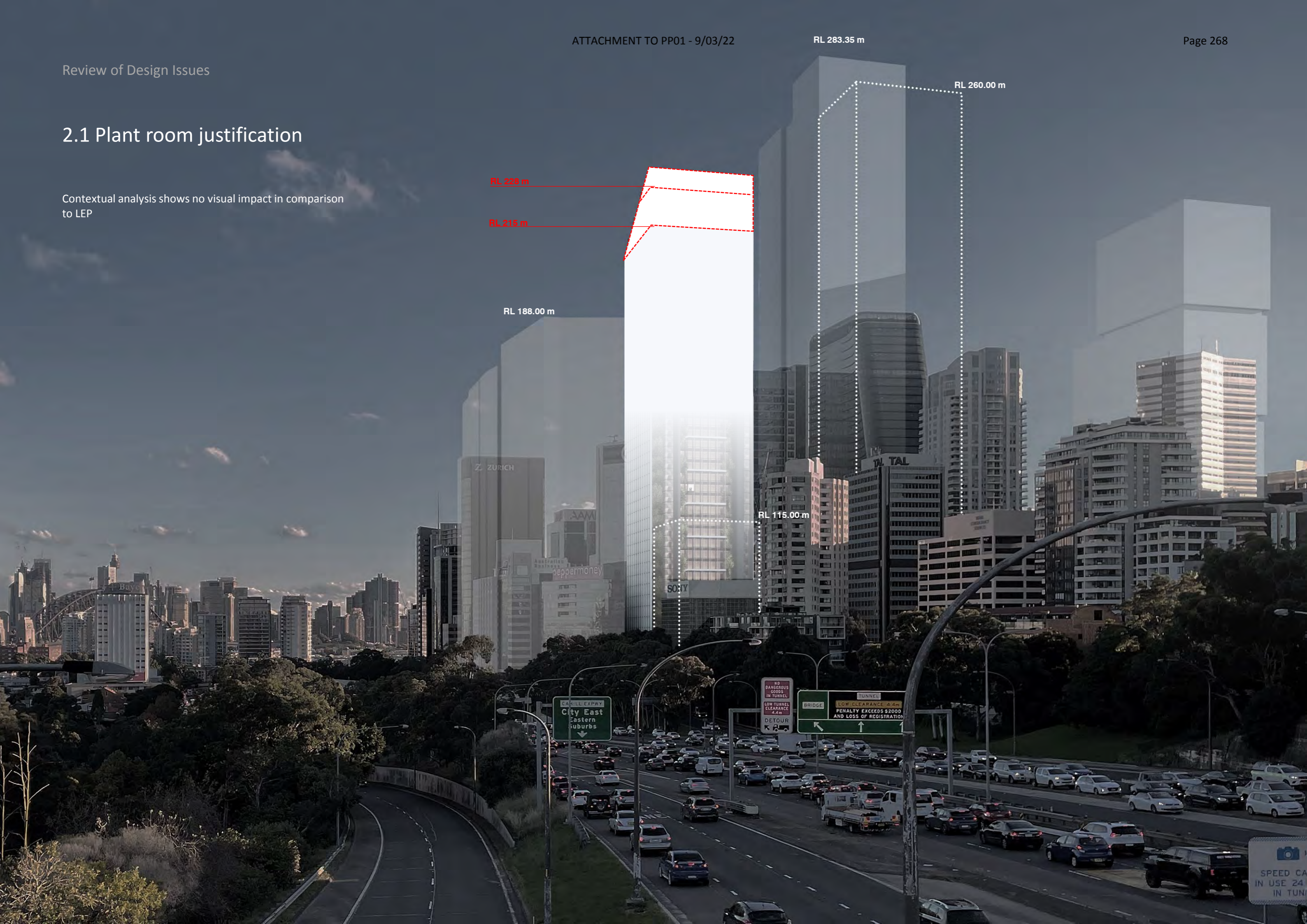


Schematic floorplate layout of proposed with plant room location on each floorplate

Review of Design Issues

2.1 Plant room justification

Contextual analysis shows no visual impact in comparison to LEP



RL 238 m

RL 215 m

RL 188.00 m

RL 260.00 m

RL 115.00 m

CAMILLE EXPY
City East
Eastern
Suburbs

NO
DANGEROUS
GOODS
IN TUNNEL
LOW TUNNEL
CLEARANCE
4.4m
DETOUR


TUNNEL
BRIDGE
LOW CLEARANCE 4.4m
PENALTY EXCEEDS \$2000
AND LOSS OF REGISTRATION

SPEED CA
IN USE 24
IN TUN

Review of Design Issues

2.2 Visual impact – North View

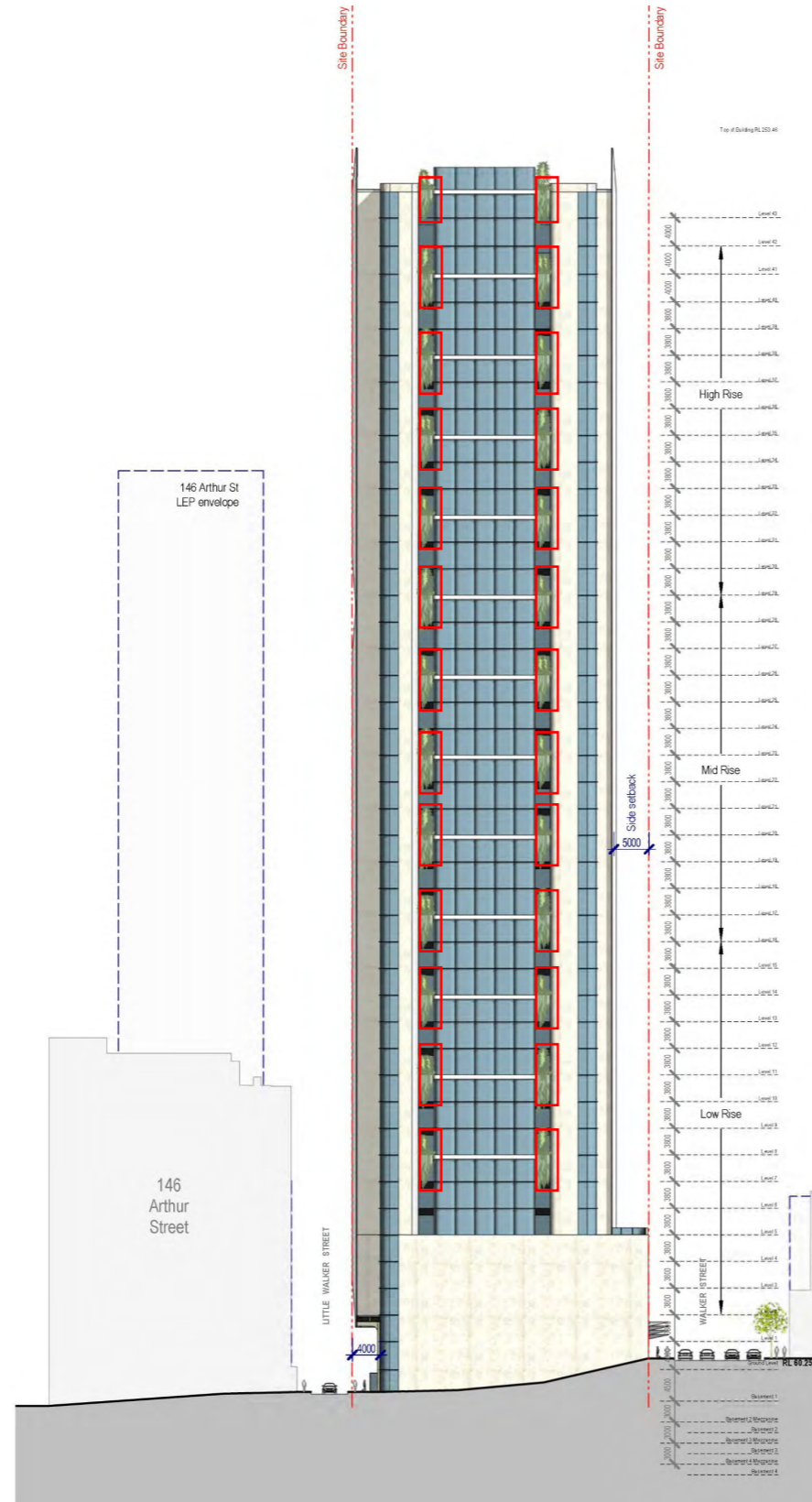
The images shows a possible dynamic façade showing panoramic lifts and landscaped walls to north minimizing solar heat gain and providing interesting façade treatment without reliance on daylight access.



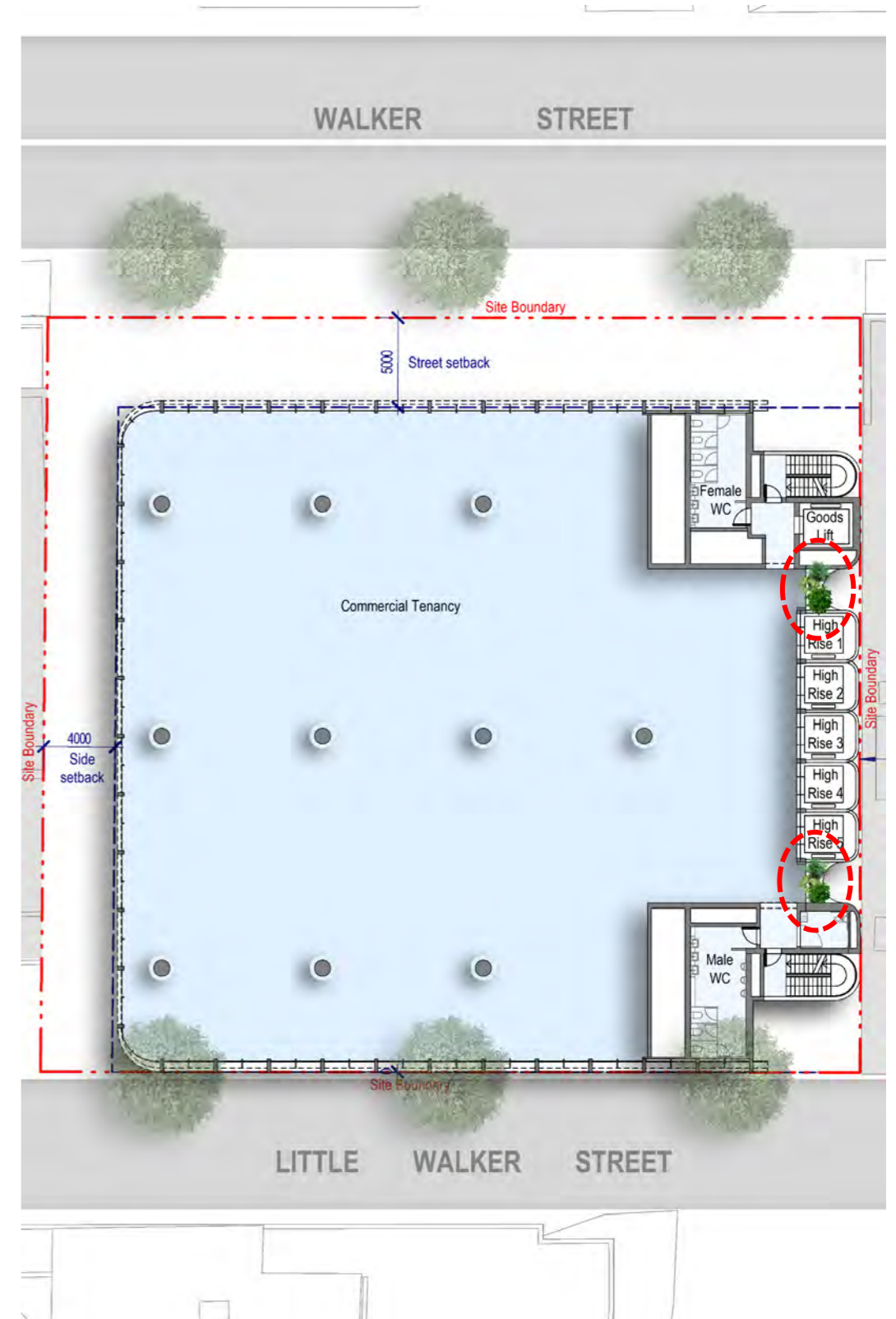
2.3 Detailing of Northern Elevation

North Elevation

As previously shown, Reference design shows landscaped zones to north providing access to air and by floor filtration. Panoramic lifts assure dynamic façade treatment with fire protection easily achieved with pyrolytic glass.



Section of proposed scheme highlighting landscaped areas on each floor



Schematic floorplate layout of proposed highlighting landscaped areas floorplate


2.4 Little Walker Setback



Existing Footpath Condition at No.165
(extent of pedestrian public domain shown red)



DCP – Podium to Boundary
(insufficient public domain with reliance on street for pedestrian movement)



Proposed Envelope
(maximizes public domain with minimal impact to amenity already narrow laneway)

2.4 Little Walker Setback



Future footpath condition at No.153 & 157 Walker St based on DCP controls
(extent of pedestrian public domain shown red)



DCP – Podium to Boundary
(insufficient public domain with reliance on street for pedestrian movement)

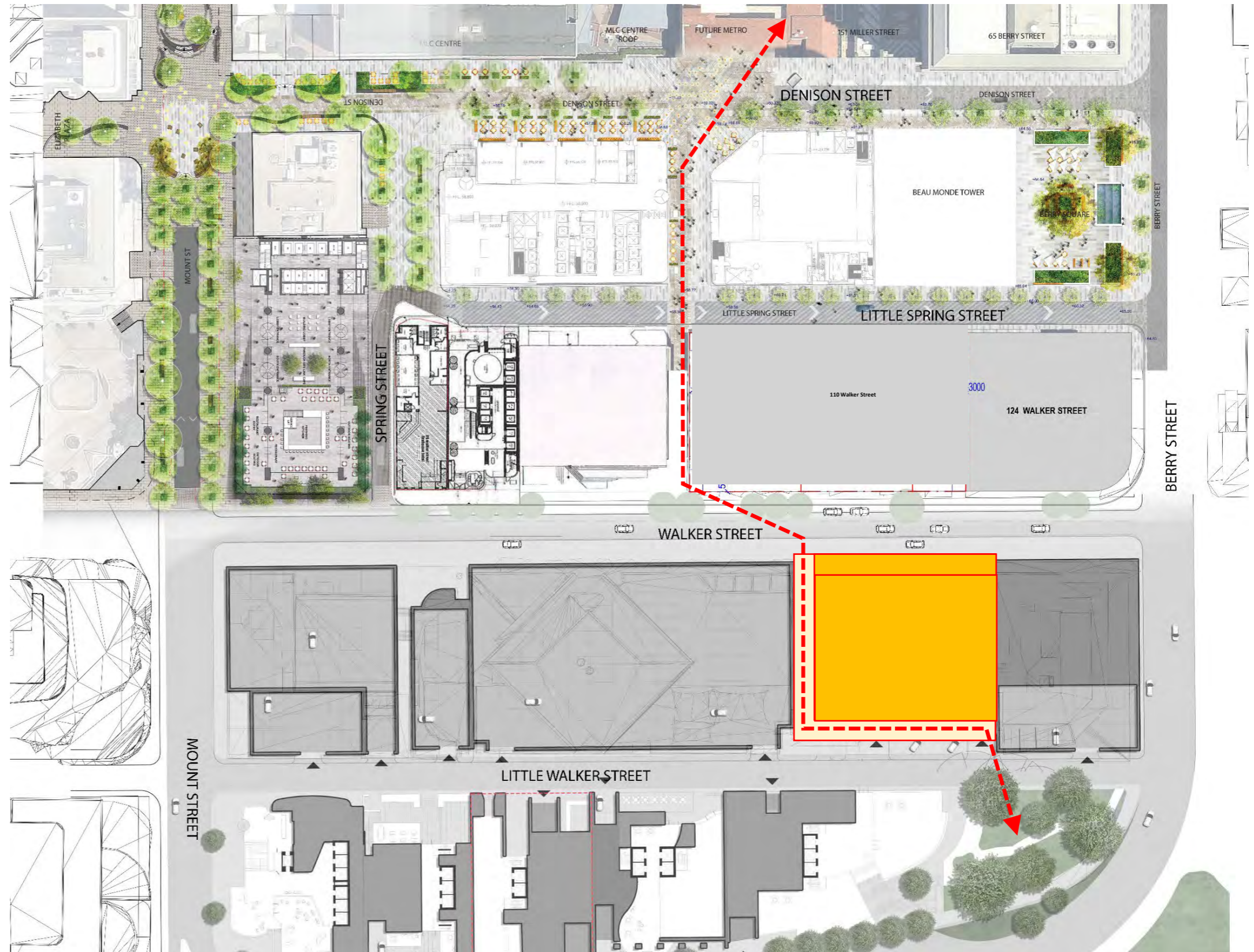


Proposed Envelope
(maximizes public domain with minimal impact to amenity already narrow laneway)

2.5 Public Realm benefits - Context

The introduction of new Metro station together with a number of key developments either recently completed (100 Mount) or under construction (1 Denison, Victoria Cross, 88 Walker) will substantially transform the existing precinct.

The subject site has an important role in how it ties into the overall precinct and into council vision for a vibrant and exciting public domain and therefore the through site Link connecting Doris Fitton Park to Metro Station will be a massive improvement for North Sydney CBD.



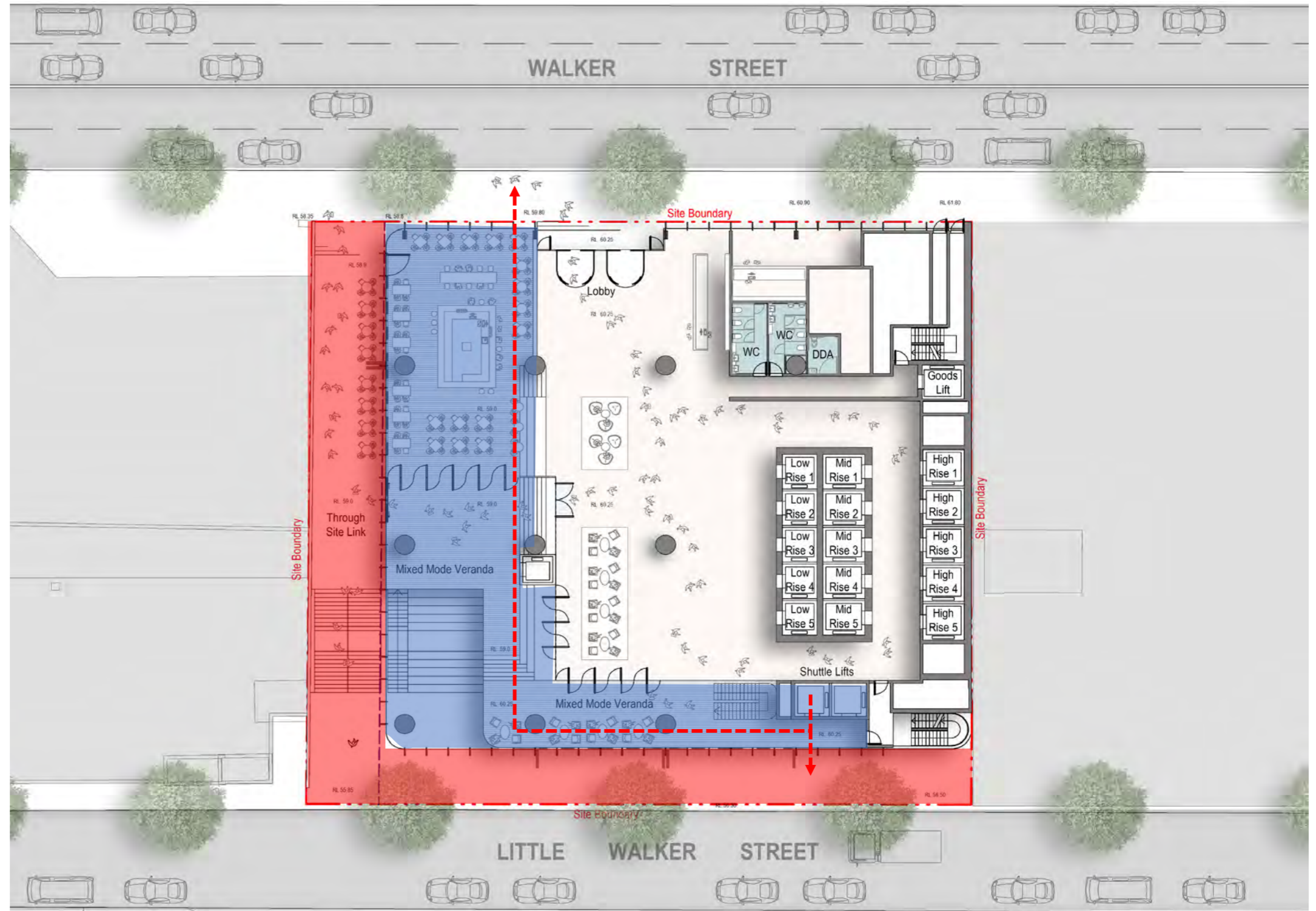
North Sydney Ground Floor Plan with proposed through site link connecting Doris Fitton Park, 153-157 Walker Street, adjacent buildings and Victoria Cross Station

2.6 Public Realm benefits – Upper Ground Floor

Upper Ground Floor

The adjacent plan depicts how changing the DCP controls would improve the public realm when compared to the DCP controls. The benefits of this gesture to the public domain are as follow:

- Public Open Space Increase (red) = 340 sqm
- Enclosed Public Space (blue) =494 sqm
- 834sqm or 43% of site accessible to public (excl. lobby)
- Retail Activation
- DDA compliant access between streets



- Public open space increase
- Enclosed Public space
- DDA Access Pathway



Upper Ground Floor plan

2.7 Public Realm benefits

Lower Ground Floor

In addition to the previously stated, the changes the promoted changes to the DCP Controls would massively improve the quality of the public realm on Little Walker Street and therefore community experience with an increased footpath width and an active frontages facing East.

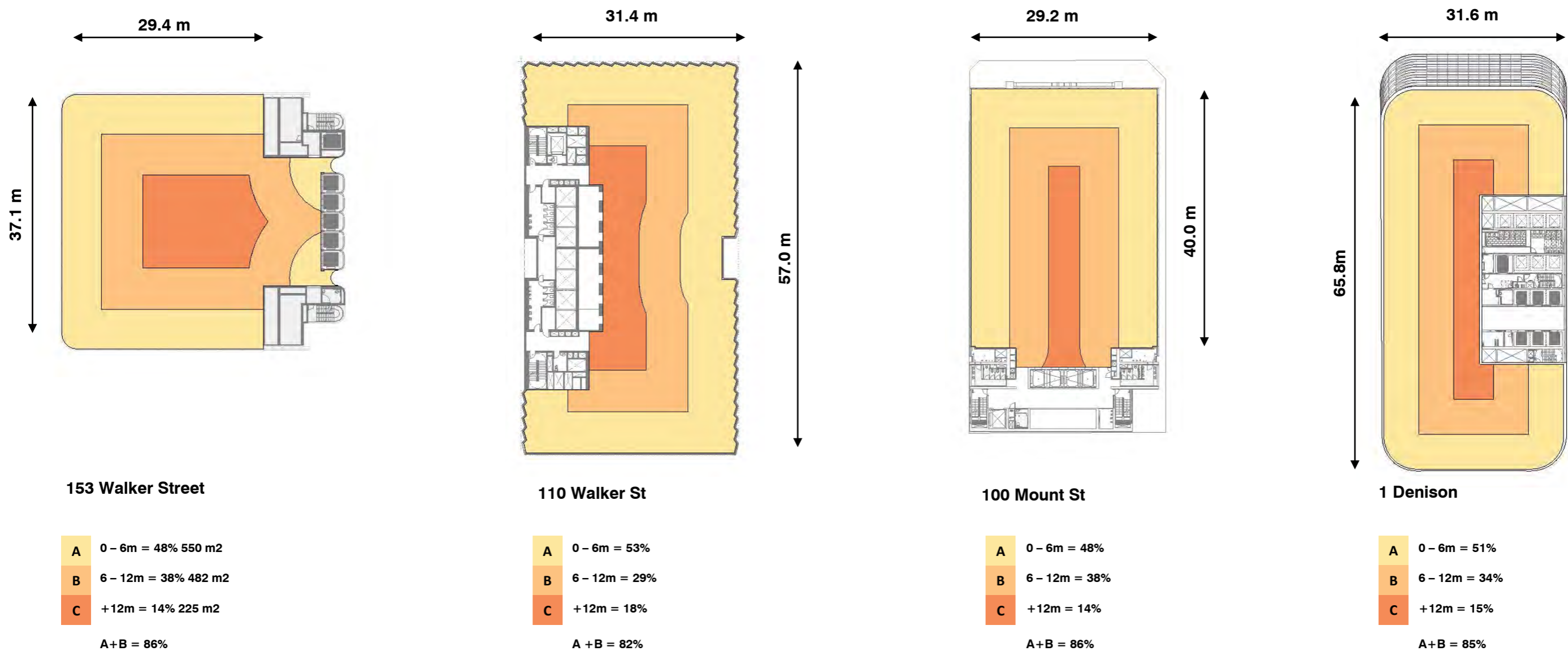


-  Street Activation
-  Public open space increase

Lower Ground Floor plan

2.8 Review of Floorplate

The diagrams explain how the amalgamated sites can result in an office tower with floorplates that can have an amount of sunlight comparable to other premium office towers in North Sydney CBD.



Proposed Typical 153 -157 Walker Street plan

110 Walker Street Typical floor plan

100 Mount Street Typical floor plan

1 Denison Street Typical floor plan

2.9 Landscaped Areas

Biophilia

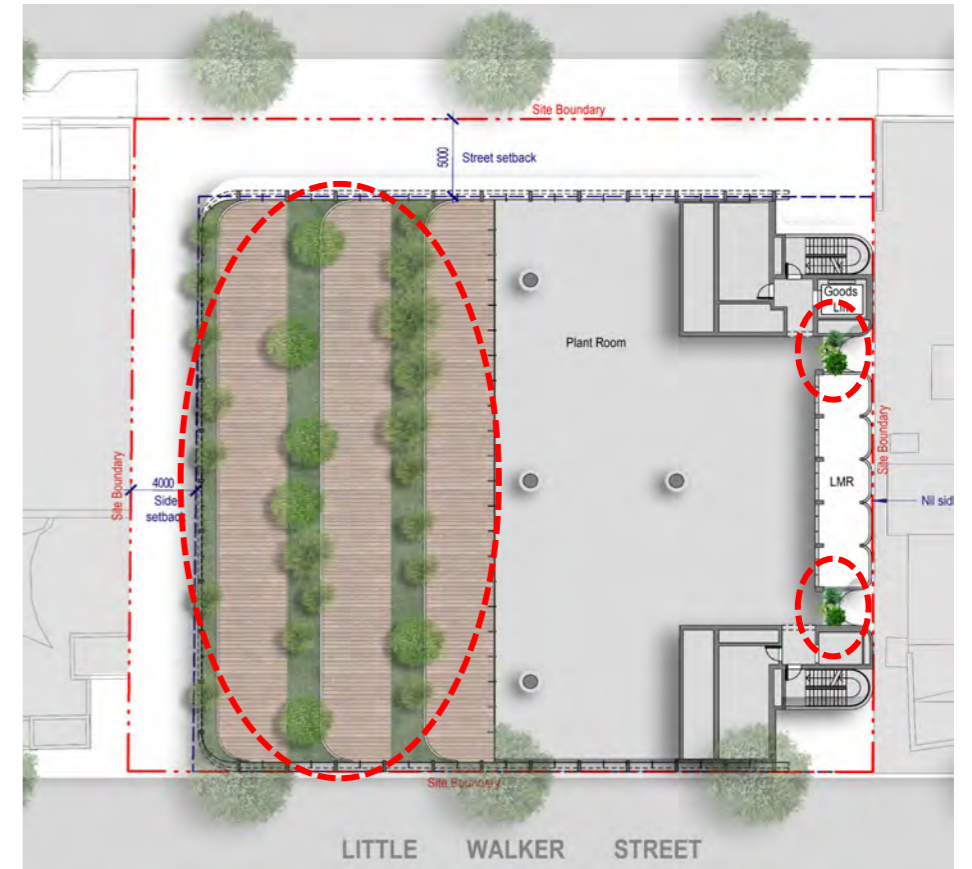
153 – 157 Walker Street will set a new bench mark in a how a commercial tower can facilitate connection to nature North Sydney Residents, the workforce and visitors. The local biodiversity will be supported and celebrated at 153 – 157 Walker Street to create a better, sustainable future for North Sydney where biophilic design principles are employed to create a workplace that goes beyond looking good.



Upper Ground Level plan



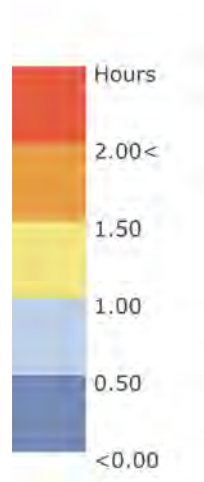
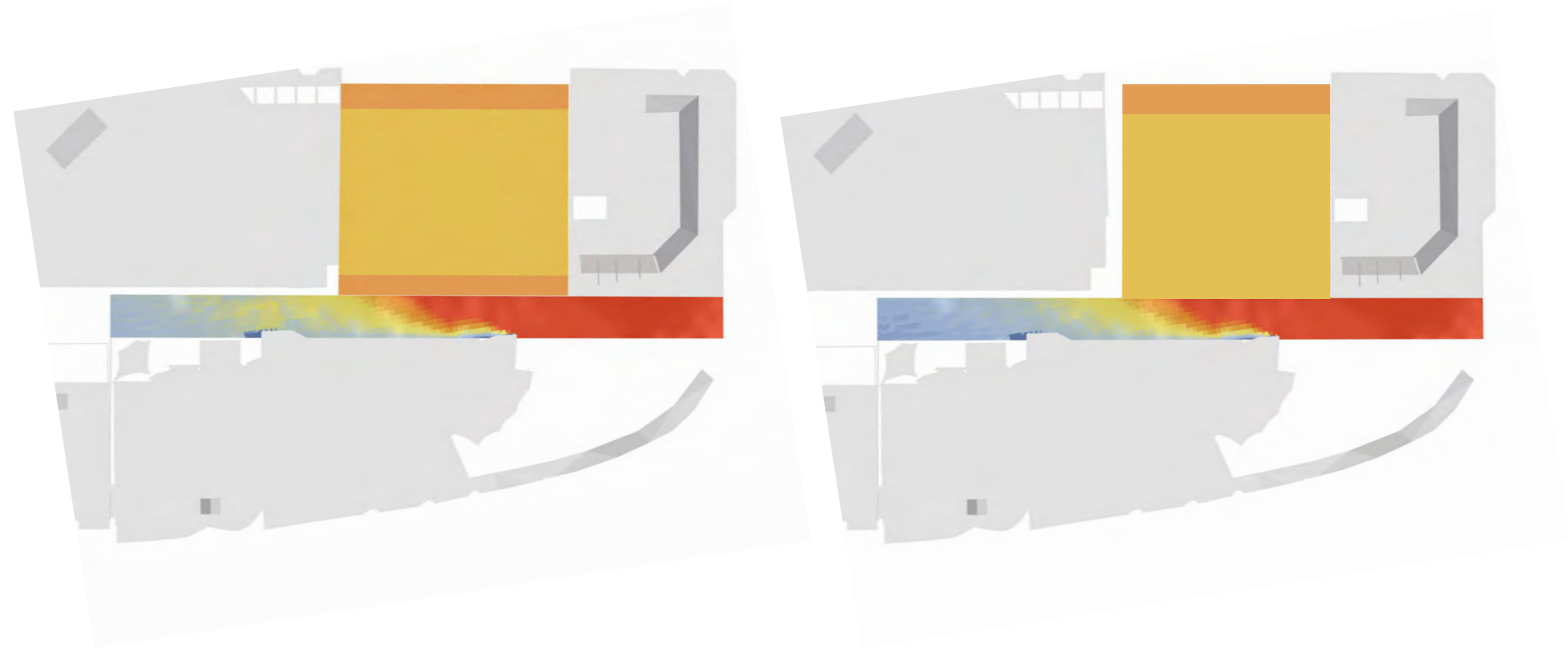
Typical High rise floor plan



Roof Landscaped Terraces

2.10 Access to Sunlight – Little Walker Street (21st June – 9am to 3pm)

The diagrams clearly illustrate that the proposed volume creates an imperceptible impact with less than 2 minutes difference in terms of solar access to Little Walker Street when compared to the LEP envelope.



LEP Envelope

Proposed Envelope


2.11 Sky View Factor analysis – Little Walker Street

Methodology – Testing Existing Context

A sky view factor analysis for both the LEP and proposed envelope was undertaken to compare access to sky with the existing North Sydney context.



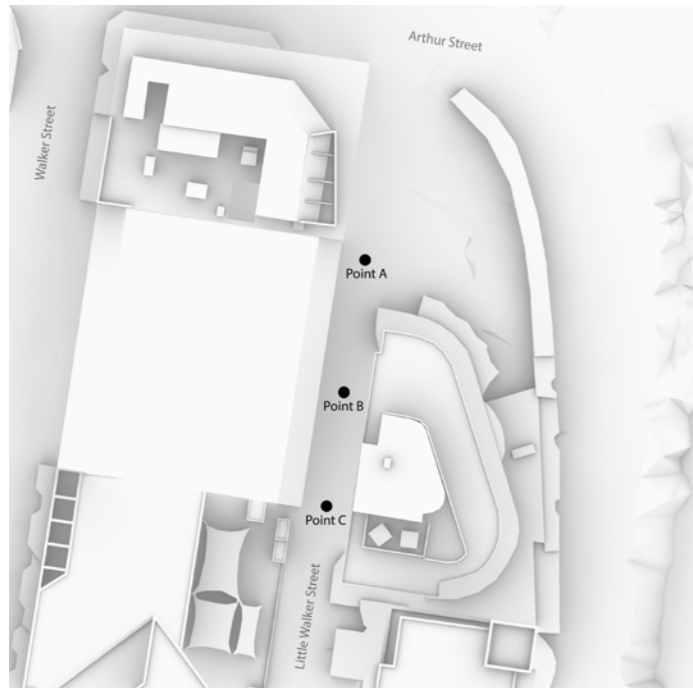
DCP + LEP Envelope



Proposed Envelope

2.11 Sky View Factor analysis – Little Walker Street

The analysis demonstrates that when comparing the LEP and proposed envelopes with the current North Sydney Context the there is minimal impact on the percentage of visible sky on the points A, B and Cs along Little Walker Street.



Point A – DCP (41.6937%)



Point B – DCP (12.0444%)



Point C – DCP (9.8884%)



Point A – Proposed (41.4088%)
Reduction of 0.2851%



Point B – Proposed (11.5088%)
Reduction of 0.5356%



Point C – Proposed (9.9980%)
Reduction of 0.5356%

- LEP Envelope & Context
- Massing increase
- Massing Reduction

2.12 Sky View Factor analysis – Little Walker Street

Methodology – Testing Future Envelopes in Context

A sky view factor analysis for both the LEP and proposed envelope was undertaken to compare access to sky with the future envelope North Sydney context.




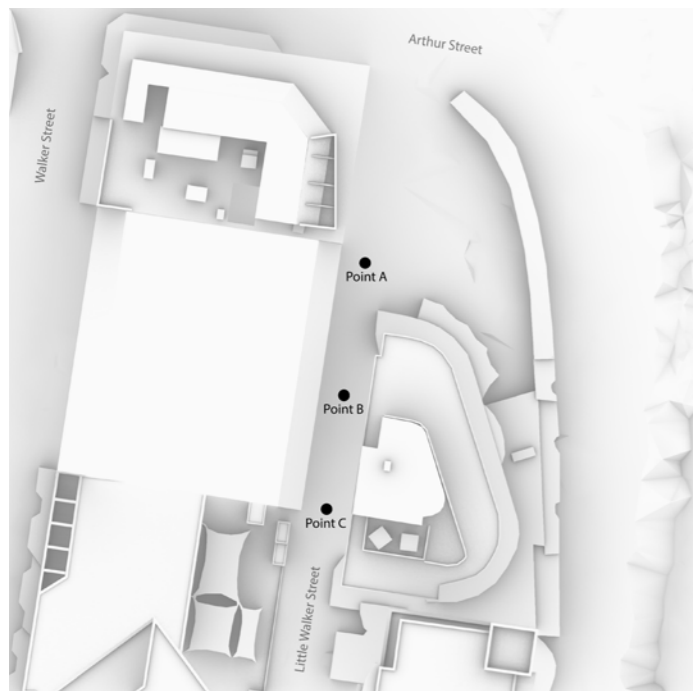
DCP + LEP Envelope



Proposed Envelope

2.12 Sky View Factor analysis – Little Walker Street

The analysis demonstrates that when comparing the LEP and proposed envelopes with the future North Sydney Context the there is minimal impact on the percentage of visible sky on the points A, B and Cs along Little Walker Street.



Point A – DCP + Future Context (33.7087%)



Point B – DCP + Future Context (8.4377.%)



Point C – DCP + Future Context (6.0924%)



Point A – Proposal + Future Context (33.6022)
Reduction of 0.1065%



Point B – Proposal + Future Context (8.2192%)
Reduction of 0.2185%



Point C – Proposed + Future Context (6.1728%)
Reduction of 0.0804%

- LEP Envelope & Context
- Massing increase
- Massing Reduction

Architectus