

### **3.1. Update on Sustainable Transport Projects**

**AUTHOR:** Lindsay Menday, Sustainable Transport Project Co-ord

**ENDORSED BY:** Duncan Mitchell, Director Engineering and Property Services

**ATTACHMENTS:** Nil

Nil.

#### **EXECUTIVE SUMMARY:**

This report contains an update on current Traffic and Transport Operations projects related to sustainable transport.

#### **FINANCIAL IMPLICATIONS:**

Funding for these projects are included in the adopted 2020/21 budgets.

#### **RECOMMENDATION:**

- 1. THAT** the information on Current Sustainable Transport Projects be received.

## **LINK TO COMMUNITY STRATEGIC PLAN**

The relationship with the Community Strategic Plan is as follows:

- 2. Our Built Infrastructure
- 2.3 Sustainable transport is encouraged

## **BACKGROUND**

This report provides an update on current sustainable transport projects completed since the last reference group meeting.

## **CONSULTATION REQUIREMENTS**

Community engagement is not required.

## **DETAIL**



The table below provides an update of current sustainable transport projects.

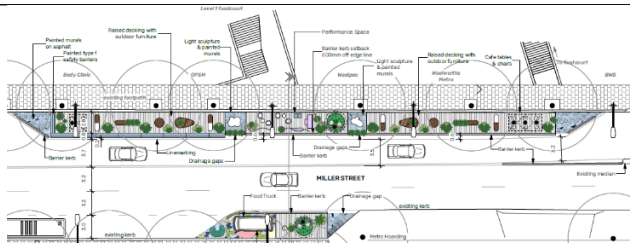
Street/ Location	Project	Detail
Various	Street Play Program	<p>Over spring and summer 2020 Council held a pilot ‘Street Play’ program.</p> <p>Participating Streets were temporarily closed to traffic to be ‘opened for people’, providing space for kids to play and the community to enjoy. Council provided some street furniture and games for each day to help create an atmosphere of a ‘park in the street’, and community groups worked together to arrange activities.</p> <p>‘Play’ days were held in the following locations:</p> <ul style="list-style-type: none"> <li>• Laycock Street. 8 November</li> <li>• Mchatton Street (North Sydney Demonstration School). 13 November</li> <li>• Rosalind Street/Edwin Street, Cammeray. 15 November</li> <li>• Burlington Street, Crows</li> </ul>



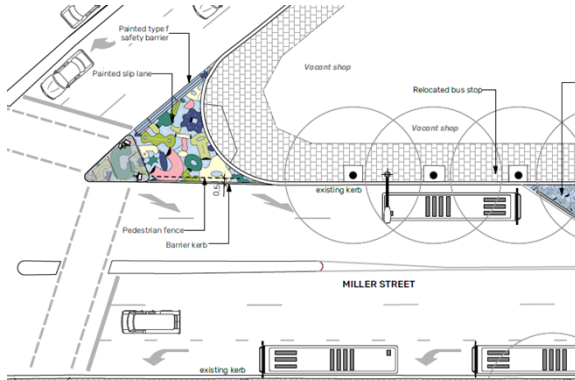
Proudly funded by the NSW Government in association with North Sydney Council



		<p>Nest. 22 November</p> <ul style="list-style-type: none"> <li>• Colin Street, Cammeray. 6 December</li> </ul> <p>These streets were chosen based on community nominations.</p> <p>A video of one of the events is available at <a href="https://youtu.be/LQoBeP_EDZ0">https://youtu.be/LQoBeP_EDZ0</a></p>  
Miller Street and Kirribilli	Streets as Shared Spaces (SaSS) Funding grant	<p>Council is progressing projects funded by a \$1,000,000 grant under the Streets as Shared Spaces Program.</p> <p>The grant will be allocated towards projects in Miller Street, North Sydney, and Burton Street and Bligh Street, Kirribilli.</p> <p>Miller Street is scheduled to be constructed from late May 2021. It will include the widening of footpaths, new spaces for people to sit and relax, and the closure of a slip lane from the Pacific Highway to improve pedestrian access and safety.</p>



Draft Layout Plan, Miller Street, North Sydney



Draft Layout Plan, Miller Street, North Sydney




Artists Impression, Burton Street, Kirribilli

Proudly funded by the NSW Government in association with North Sydney Council



<p>Young Street, Neutral Bay</p>	<p>Temporary Plaza</p>	<p>The temporary plaza in Young Street was installed from 2 November 2020. An activation and events program has been running to stimulate activity in the area and provide opportunities for people to socialise.</p>
----------------------------------	------------------------	---

		<p>North Sydney Council has less open space per person than every other northern Sydney council and the so the plaza is providing an opportunity to increase public areas and improve the walkability of the area.</p>  <p>Images of the 'popup plaza' in Young Street.</p>
Various	Road Safety Program (School Zone Infrastructure)	<p>Council has received grant funding under the TfNSW and Federal Government Stimulus Road Safety Program (School Zone Infrastructure) for 14 projects totalling \$1.6M in 2020/21 &amp; 2021/22.</p> <p>The grants will be used to create raised crossings, to extend kerbs and introduce pedestrian refuge islands, which all help improve visibility and slow down traffic, making children safer as they walk to and from school.</p> <p>The funding has been allocated to upgrade the following crossings:</p> <p>St Aloysius College Junior School: Install two raised pedestrian crossings on the Alfred Street South at Fitzroy Street intersection, Milsons Point</p> <ul style="list-style-type: none"> <li>• St Aloysius College: Install raised pedestrian crossing on Broughton Street at Kirribilli Avenue, Kirribilli</li> <li>• Loreto Kirribilli: Raise existing crossing on Carabella Street at Fitzroy Street, Kirribilli</li> </ul>

		<ul style="list-style-type: none"> <li>• St Aloysius College: Raise existing crossing on Clark Road at Margaret Street, North Sydney</li> <li>• Neutral Bay Public School: Raise existing crossing on Ben Boyd Road at Hardie St, Neutral Bay</li> <li>• Cammeray Public School: Raise existing crossing on Carter Street at Colin Street, Cammeray</li> <li>• Cammeraygal High School: Raise existing crossing on Clarke Street at Willoughby Road, Crows Nest</li> <li>• St Aloysius College Junior School: Raise existing crossing on Burton Street, Kirribilli.</li> <li>• Redlands: Raise existing crossing on Waters Road at Grosvenor Street, Neutral Bay</li> <li>• North Sydney Public School: Raise existing crossing on Morton St at Rocklands Rd, Wollstonecraft</li> <li>• North Sydney Public School: Construct pedestrian refuge islands and kerb buildouts on Crows Nest Road at McHatton Street</li> </ul>
--	--	---