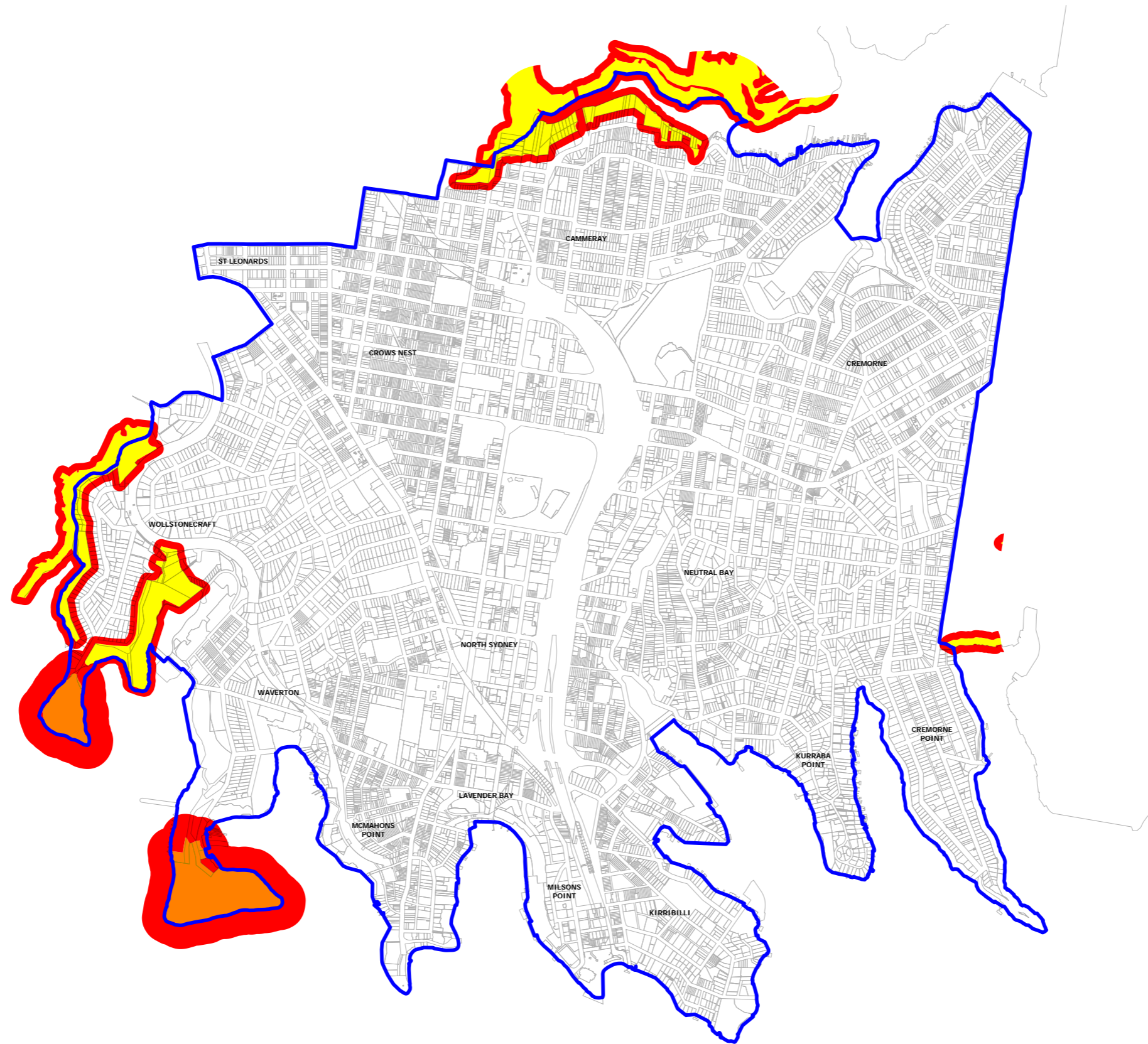
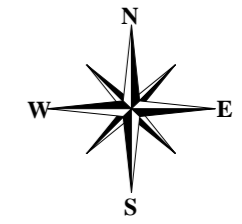



# North Sydney LGA - Bushfire Prone Land Map



## Bushfire Prone Land

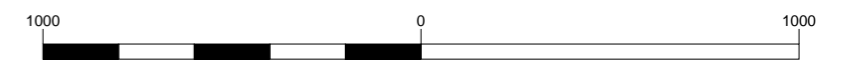
-  Vegetation Category 1
-  Vegetation Category 2
-  Vegetation Buffer
-  North Sydney LGA



North Sydney Council

Copyright © North Sydney Council - No part of this map may be reproduced without permission. Commercial decisions should not be made based on information contained in this map without first checking details held by the responsible Government authority.

Further details can be obtained by calling (02) 9936 8100 or e-mail [mapping@northsydney.nsw.gov.au](mailto:mapping@northsydney.nsw.gov.au).



metres  
Scale 1:20,000