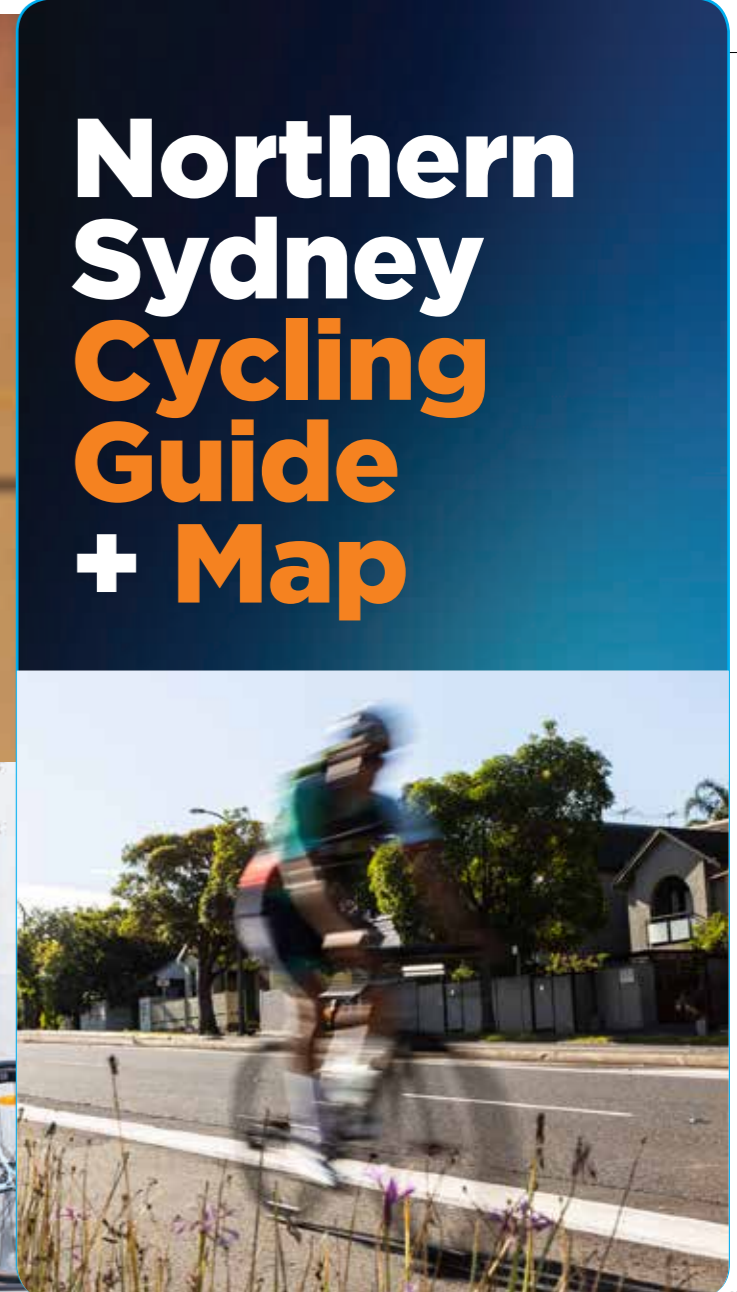


# Northern Sydney Cycling Guide + Map



### Tips for the Ride

- On shared paths, people walking have right of way
- Stop your bike on the diamonds to activate the lights
- Children 16 and under can ride on the footpath
- Use a white head light and red taillight at night
- Use a bell to signal presence
- Helmets are compulsory in NSW

### Legend

- Separated Bicycle Path
- Shared User Path
- Marked On-road Bicycle Route
- High Current Bicycle Use (may include difficult conditions if separated paths are not provided)

### Potential Future Bicycle Routes

Potential Future Bicycle Routes are subject to change pending further investigation. Current conditions will vary in difficulty.

### Bicycle Hand Signals Making Turns

- LEFT
- RIGHT
- STOP





## Need for more maps?

Request extra copies for your business, workplace or school at the following Councils

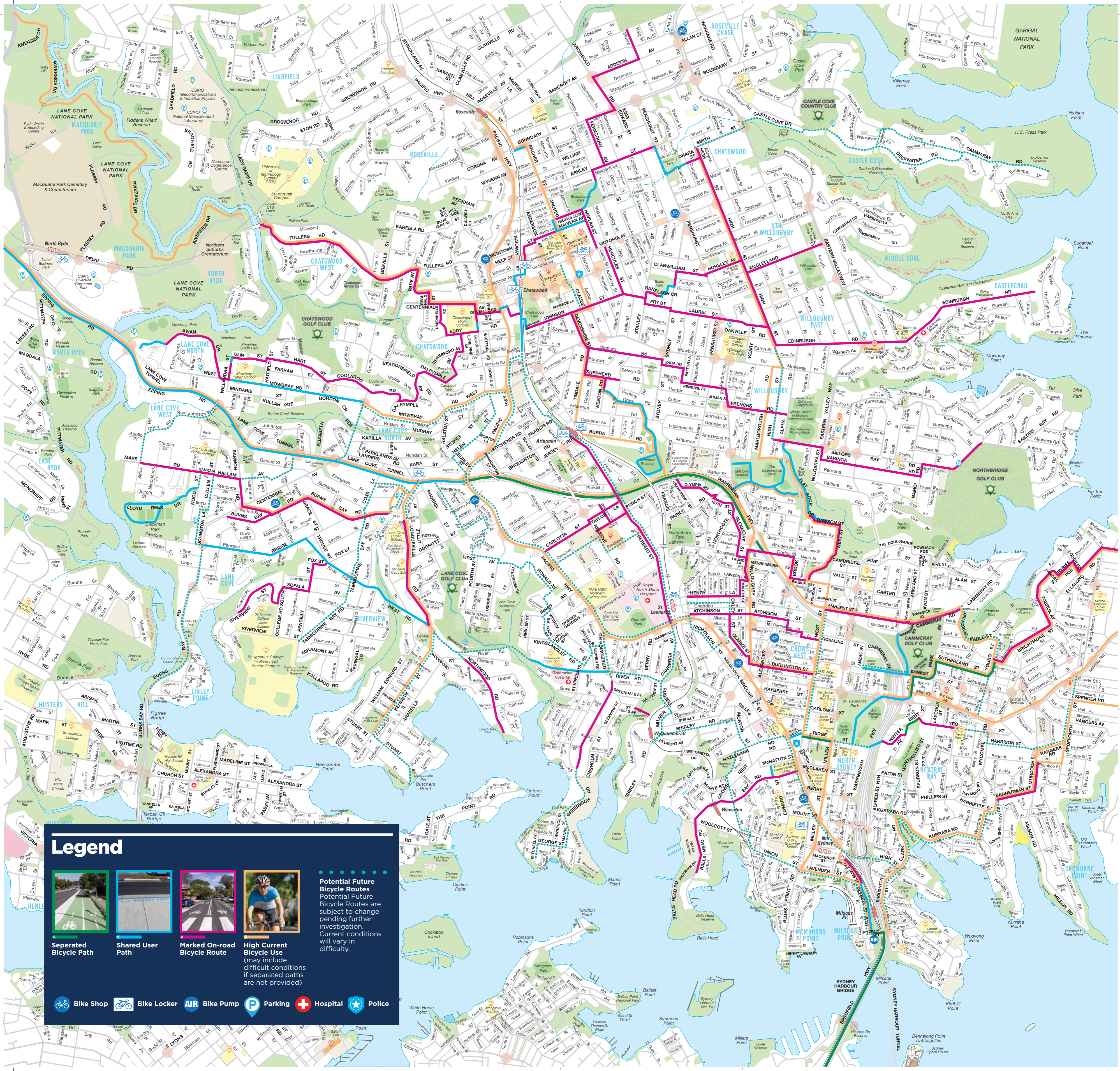
**Lane Cove Council**  
 02\_9911 3555  
[www.lanecove.nsw.gov.au](http://www.lanecove.nsw.gov.au)  
[lccouncil@lanecove.nsw.gov.au](mailto:lccouncil@lanecove.nsw.gov.au)

**North Sydney Council**  
 02\_9936 8100  
[www.northsydney.nsw.gov.au](http://www.northsydney.nsw.gov.au)  
[council@northsydney.nsw.gov.au](mailto:council@northsydney.nsw.gov.au)

**Willoughby City Council**  
 02\_9777 1000  
[www.willoughby.nsw.gov.au](http://www.willoughby.nsw.gov.au)  
[email@willoughby.nsw.gov.au](mailto:email@willoughby.nsw.gov.au)



Z-CARD®. ProctorArdell® are trademarks used under licence 000880. These products and associated machinery and processes are subject to worldwide patents granted and pending including 2013/242016. Produced under licence by Z-CARD® Pty Ltd. Sydney Australia. 2018. 100% Recycled. Tel: +61 2 9318 0900 - www.zcard.com.au



# Legend



**Separated Bicycle Path**  
**Shared User Path**  
**Marked On-road Bicycle Route**  
**High Current Bicycle Use** (may include difficult conditions if separated paths are not provided)

**Potential Future Bicycle Routes**  
 Potential Future Bicycle Routes are subject to change pending further investigation. Current conditions will vary in difficulty.

- Bike Shop
- Bike Locker
- AIR Bike Pump
- Parking
- Hospital
- Police