








HOW TO CREATE A LOCALITY SKETCH FOR TRAFFIC COMMITTEE

- This is an information sheet and can be deleted after you have undertaken your sketch.
- North Sydney Council requests that you provide the locality sketch for Traffic Committee in this format
- A similar Landscape is attached as a second file.
- **STEP 1** – The base map must be a high-quality aerial photograph of your proposed Work Zone. It must contain both your site and the associated roadway.
- **STEP 2** – The existing parking restrictions will be shown in the associated colors, along with any other different zones that are at your site.
- **STEP 3** – Any proposed zone relocation must have the associated approval attached in the return email.

THIS IS A PROPOSED SKETCH TO SHOW HOW YOUR PROPOSAL SHOULD LOOK

Proposed Street, Suburb
 Proposed One-Way Restriction & Footpath Widening



Existing	Proposed
 Unrestricted Parking for 12 Vehicles	 1.8m Pedestrian Footpath
 Parking for Seven (7) vehicles 8:30 AM – 8:00 PM MON – FRI (AREA 20)	 Remove existing unrestricted parking
 Parking for Seven (7) vehicles 8:30 AM – 8:00 PM MON – FRI (AREA 20)	 Remove Seven (7) vehicles 8:30 AM – 8:00 PM MON – FRI (AREA 20)
	 Install 90 degree parking for 16 Vehicles 2P 8:30 AM – 8:00 PM MON – FRI (AREA 20)

Proposal

Street Name, Suburb
Proposed – Traffic Treatment




BASEMAP OF YOUR SITE


Existing


 Existing Timed Parking Restrictions


 Other Timed Parking Restrictions

 Other Timed Parking Restrictions

Proposed

 Proposed Timed Parking Removal

 Proposed Timed Parking Removal

 Proposed Timed Parking Change