



AGENDA

A **MEETING** of the **Traffic Committee** will be held on Cammeraygal Land at the Council Chambers, 200 Miller Street, North Sydney at 10:00 AM on Friday 30 August 2024.
The agenda is as follows.

Therese Cole
CHIEF EXECUTIVE OFFICER



North Sydney Council is an Open Government Council. The records of Council are available for public viewing in accordance with this policy, with the only exception being made for certain confidential documents such as legal advice, matters required by legislation not to be divulged, and staff matters.

1. Confirmation of Minutes	3
2. Disclosures of Interest.....	3
3. Matters Arising from the Minutes	3
4. Matters Arising from Council Resolutions.....	3
5. Items for Consideration.....	4
5.1. <i>Change to Meeting Date.....</i>	<i>4</i>
5.2. <i>Temporary Road Closure - Jacaranda Blooming Season - McDougall Street, Kirribilli...6</i>	<i>6</i>
5.3. <i>Temporary Road Closures - North Sydney Festival - Denison Street, Mount Street and Spring Street, North Sydney</i>	<i>11</i>
5.4. <i>Temporary Road Closures - 2024 TCS Sydney Marathon - North Sydney</i>	<i>17</i>
5.5. <i>Items Under Temporary Delegation to Council.....</i>	<i>59</i>
5.6. <i>Out-of-Session Endorsements</i>	<i>70</i>
6. Informal Items for Consideration.....	79
7. Local Development Advisory Committee Items for Consideration	79
8. General Business	80
9. Closure.....	80

1. Confirmation of Minutes

The Minutes of the previous meeting held on 7 June 2024, copies of which had been previously circulated, were taken as read and confirmed.

2. Disclosures of Interest

Nil.

3. Matters Arising from the Minutes

Nil.

4. Matters Arising from Council Resolutions

Nil.

5. Items for Consideration

5.1. Change to Meeting Date

AUTHOR: Peita Rose, Governance Officer

ENDORSED BY: Gary Parsons, Director Open Space and Infrastructure Services

ATTACHMENTS: Nil

PURPOSE:

To propose a change in the date for the November Committee meeting.

EXECUTIVE SUMMARY:

The 2024 Committee meeting schedule provides for a meeting on Friday 22 November. As Council will be holding a citizenship ceremony on this day at the same time, it is proposed to move the meeting date back a week to Friday 29 November 2024.

FINANCIAL IMPLICATIONS:

There are no financial implications arising from this report.

RECOMMENDATION:

1. THAT the date of the November Traffic Committee Meeting be changed from Friday 22 November to Friday 29 November 2024.

LINK TO COMMUNITY STRATEGIC PLAN

The relationship with the Community Strategic Plan is as follows:

5. Our Civic Leadership

5.3 Community is engaged in what Council does

BACKGROUND

At its meeting on 27 November 2023, Council adopted a meeting schedule for 2024, which provided for a meeting to be held on Friday 22 November.

CONSULTATION REQUIREMENTS

Community engagement is not required.

DETAIL

On Friday 22 November there is a citizenship ceremony at the same time as the committee meeting, and it is proposed to move the meeting date back a week to Friday 29 November 2024.

Prior to reporting this proposal to Council, the Committee is being asked to concur with the change.

5.2. Temporary Road Closure - Jacaranda Blooming Season - McDougall Street, Kirribilli

AUTHOR	Jasmine Wong, Transport Engineer
ENDORSED BY	Gary Parsons, Director Open Space and Infrastructure
ATTACHMENTS	1. Appendix A - Traffic Guidance Scheme [5.2.1 - 2 pages]
CSP LINK	<p>1. Our Living Environment 1.4 Well utilised open space and recreational facilities</p> <p>2. Our Built Infrastructure 2.2 Vibrant public domains and villages 2.4 Efficient traffic mobility and parking</p> <p>4. Our Social Vitality 4.2 A centre for creativity and learning</p>

PURPOSE:

This purpose of this report is to seek committee endorsement for temporary road closures in McDougall Street, Kirribilli during the annual Jacaranda blooming season.

EXECUTIVE SUMMARY:

- Each year between October and January, the Jacarandas that line both sides of McDougall Street in Kirribilli come into flower for a period of approximately 6 weeks.
- This seasonal occurrence which generally peaks in mid-November is a growing attraction for local North Sydney residents and tourists in recent years who wish to photograph themselves amongst the jacarandas which are flowering along the length of McDougall Street adjacent to Milson Park.
- The dates of the closures are dictated by the timing which the jacarandas bloom. The closures will be limited to six consecutive weekends from 26 October 2024 to 13 January 2025.
- This report has been prepared seeking endorsement for temporary road closures on McDougall Street and a section of Hipwood Street to manage the crowd for the 2024 jacaranda flowering season in McDougall Street, Kirribilli.

RECOMMENDATION:

1. THAT the Committee endorse the temporary road closures in Kirribilli between the hours of 7am and 7pm on Saturdays and Sundays for six consecutive weekends between 26 October 2024 and 12 January 2025:

- a. On McDougall Street, between Broughton Street and Willoughby Street; and
- b. On Hipwood Street, between McDougall Street and Bradley Avenue.

BACKGROUND

Each year between October and January, the Jacarandas that line both sides of McDougall Street in Kirribilli come into flower for a period of approximately 6 weeks. This seasonal occurrence which generally peaks in mid-November has become a growing attraction for local North Sydney residents and tourists in recent years who wish to photograph themselves amongst the Jacarandas which form a spectacular flowering avenue for the length of McDougall Street adjacent to Milson Park.

REPORT

For the 2024 Jacaranda season, it is proposed to implement temporary road closures between the hours of 7am and 7pm on Saturdays and Sundays for a maximum of six consecutive weekends between 26 October 2024 and 12 January 2025:

- On McDougall Street, between Broughton Street and Willoughby Street; and
- On Hipwood Street, between McDougall Street and Bradley Avenue.

The temporary road closures would require vehicles to undertake detour routes. Vehicle access to and from the road closures can only be obtained by residents who live in the road closure areas and visitors who have visitor parking permits. Access will be gained via showing a licence or photo identification with your address to the traffic controllers.

Access to emergency vehicles will be provided at all times. Taxis, Uber and hire cars will not have access during the closure times unless they are being used by local residents who live in the street.

Five (5) on-street parking spaces will be temporarily removed, to accommodate five Variable Message Signs (VMS) stating "*Slow Down*" and "*Watch out for Pedestrians*".

CONSULTATION REQUIREMENTS

Community engagement will be undertaken in accordance with Council's Community Engagement Protocol.

Council will notify affected properties in McDougall Street, Hipwood Street, Bradley Avenue, Broughton Avenue, Winslow Street and Winslow Lane as well as NSW Police.

FINANCIAL IMPLICATIONS

The cost of road closures identified for the six-week Jacaranda season will be covered by Council.

LEGISLATION

The temporary road closures are proposed under Section 115 of the NSW Roads Act 1993.

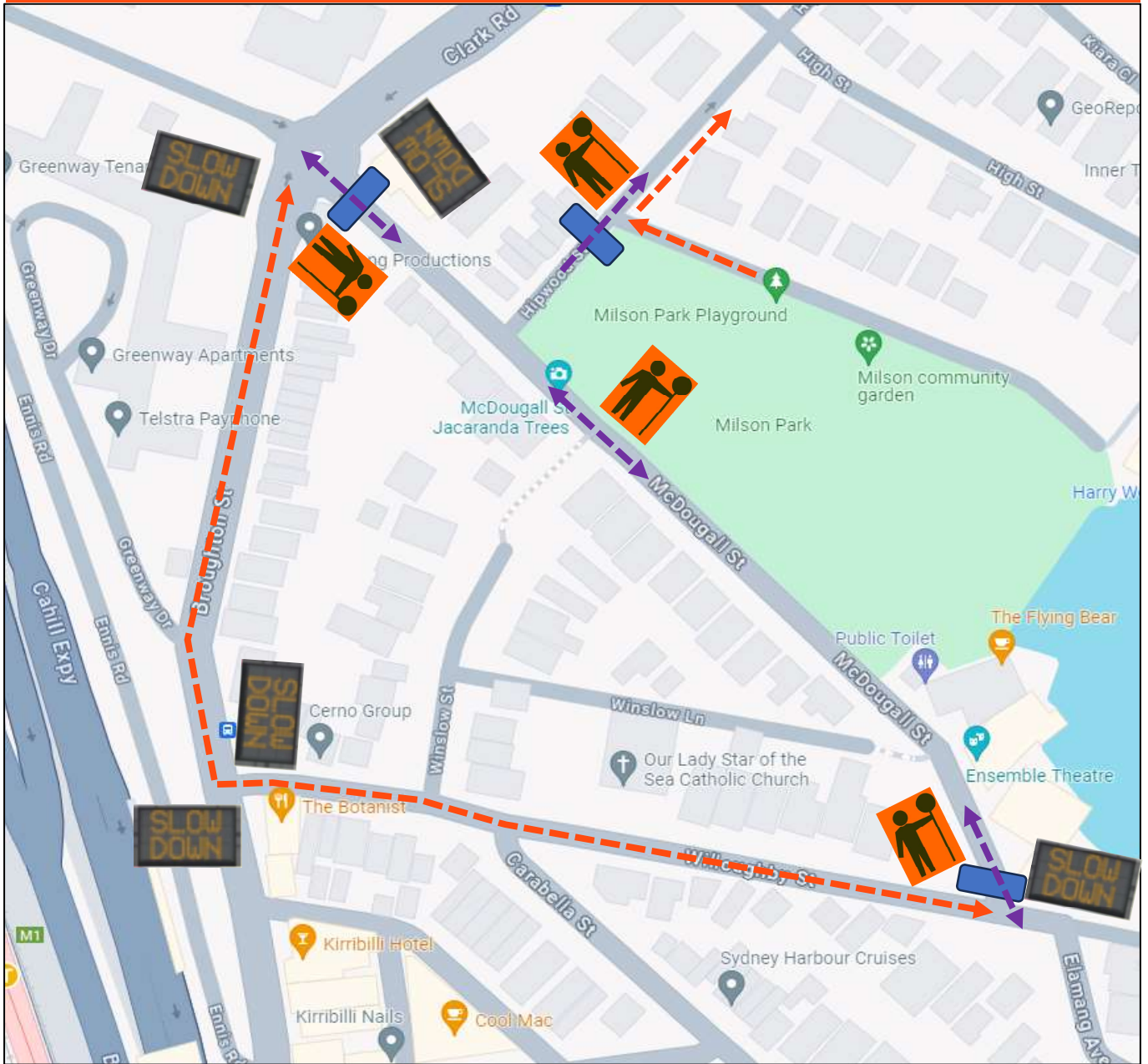
APPENDIX A



Traffic Management

McDougall Street, Kirribilli

Temporary Full Road Closure – 6 weeks, 7am-7pm



Legend



Detour



Vehicle Access to Residents Only



Temporary Full Road Closure



Traffic Controller



Variable Message Sign (VMS)

5.3. Temporary Road Closures - North Sydney Festival - Denison Street, Mount Street and Spring Street, North Sydney

AUTHOR	Pragya Sharma, Traffic and Transport Engineer, Traffic and Transport Operations
ENDORSED BY	Gary Parsons, Director Open Space and Infrastructure
ATTACHMENTS	1. Appendix A - North Sydney Festival TCP [5.3.1 - 4 pages]
CSP LINK	<p>1. Our Living Environment</p> <p>1.4 Well utilised open space and recreational facilities</p> <p>2. Our Built Infrastructure</p> <p>2.2 Vibrant public domains and villages</p> <p>2.4 Efficient traffic mobility and parking</p> <p>3. Our Innovative City</p> <p>3.1 Our commercial centres are prosperous and vibrant</p> <p>4. Our Social Vitality</p> <p>4.1 North Sydney is connected, inclusive, healthy and safe</p> <p>4.2 A centre for creativity and learning</p>

PURPOSE:

The purpose of this report is to seek committee endorsement for temporary road closures to facilitate the North Sydney Festival, scheduled on Saturday, 2nd November 2024.

EXECUTIVE SUMMARY:

- North Sydney Council is proposing to host the North Sydney Festival, scheduled for Saturday, 2nd November 2024
- The event will be held on the streets of North Sydney CBD around Victoria Cross Metro and North Sydney stations
- Temporary road closures and traffic management measures are proposed to ensure the safety and smooth operation of the event. The event includes temporary road closures on Denison Street, Mount Street and Spring Street.

RECOMMENDATION:

1. THAT the Committee endorse the temporary road closures of Denison Street, Mount Street and Spring Street in North Sydney on 2nd November 2024, between 5am and 11:30pm.

Background

North Sydney Council is proposing to host the North Sydney Festival, a one-day festival within North Sydney CBD on 2 November 2024. The aim of the festival is to foster social and economic engagement and a new connected identity.

The North Sydney Festival will showcase the newly connected streets and laneways as a cultural hub through music, dance, art, and family-friendly activities. Local businesses will be encouraged to participate with extended trading hours, street dining, and in-venue programming to create a dynamic atmosphere.

Report

To facilitate the North Sydney Festival, it is proposed to temporarily close:

- Denison Street: in both directions between Mount Street and the Wilson's carpark approaching Berry Street, with a contra flow from Berry Street.
- Mount Street: closed in both directions between Walker Street and Denison Street.
- Spring Street: closed between Denison Street and Walker Street.

The closures are proposed on 2nd November 2024 from 5am to 11:30pm to accommodate event setup and dismantling, with the festival itself running from 10:00am to 5:30pm. The proposed road closures will be implemented under the NSW Police supervision. The event Traffic Control Plan (TCP)s include detailed instructions for managing vehicle flow and detour routes to minimize disruption to local traffic.

The event does not propose any diversions for buses or disruptions to train services.

There are currently no other approved temporary road closures proposed to take place on the same day in this area.

To ensure the community is informed about the road closures and traffic changes, notifications will be distributed to affected properties at least two weeks prior to the event. The event organisers will also comply with North Sydney Council's standard road closure conditions, including obtaining the necessary public liability insurance.

Consultation requirements

Community engagement will be undertaken in accordance with Council's Community Engagement Protocol.

Financial/Resource Implications

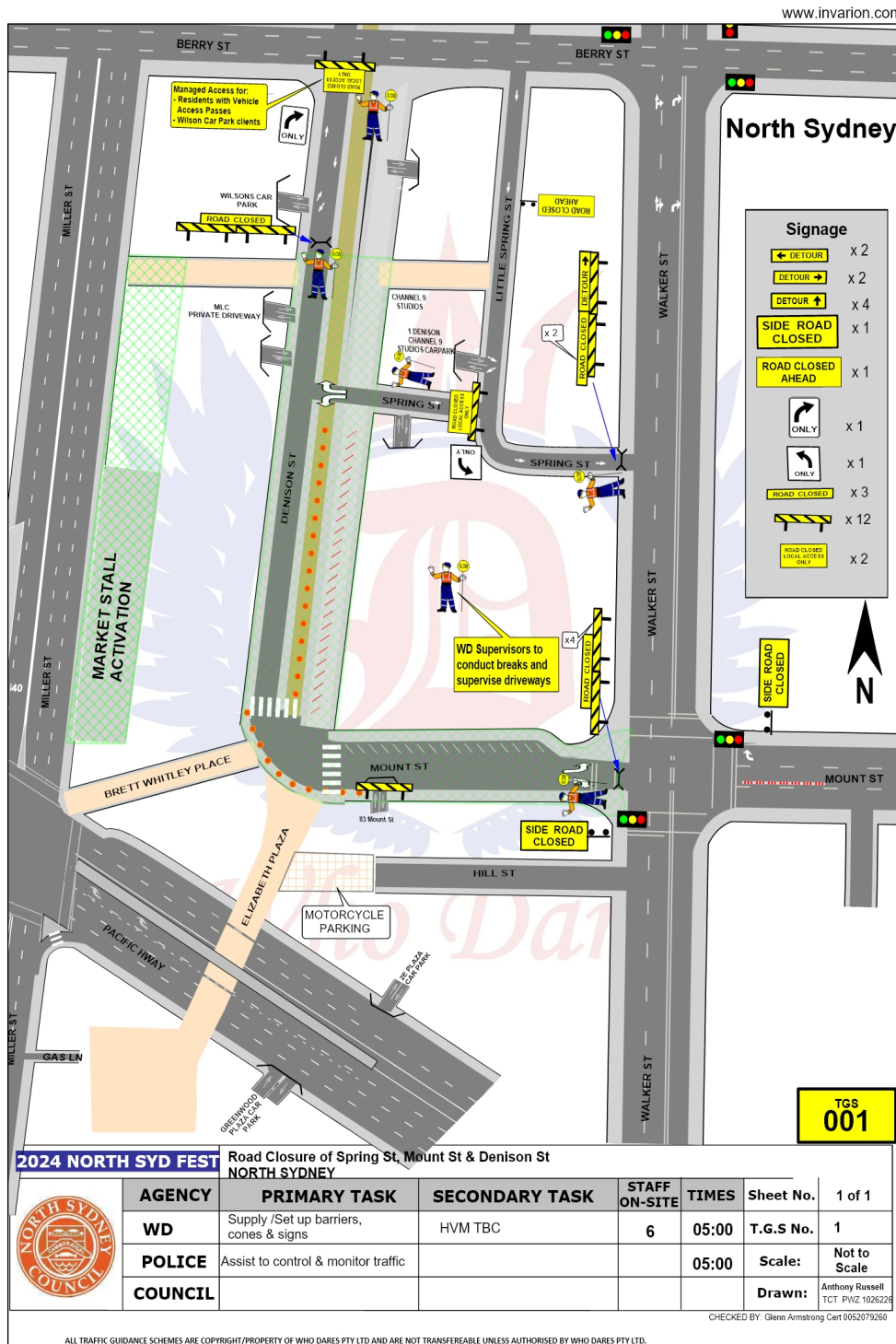
The event is fully funded by TfNSW as part of Open Streets Program.

Legislation

The temporary road closures are proposed under Section 115 of the NSW Roads Act 1993.

APPENDIX A

TGS 001



TGS 002 CU

www.invarion.com

2024 NTH SYD FESTIVAL Road Closures of Spring St, Mount St & Denison St
NORTH SYDNEY

AGENCY	PRIMARY TASK	SECONDARY TASK	STAFF ON-SITE	TIMES	Sheet No.	1 of 1
TfNSW	Supply /Set up barriers, cones & signs	HVM TBC	6	05:00	T.C.S No.	630
POLICE	Assist to implement road closures, control & monitor traffic			05:00	Scale:	Not to Scale
COUNCIL					Drawn:	Anthony Russell TCT PW2 1026224


w. This document is the Hostile Vehicle Mitigation Plan as decided by the organiser and is part of their risk management system.
ALL TRAFFIC GUIDANCE SCHEMES ARE COPYRIGHT/PROPERTY OF WHO DARES PTY LTD AND ARE NOT TRANSFERABLE UNLESS AUTHORISED BY WHO DARES PTY LTD.

CHECKED BY: Glenn Armstrong TCT PW2 1026224

TGS 003 (Detours)

www.invarion.com

2024 NTH SYD FESTIVAL
Road Closure of Spring St, Mount St & Denison St
NORTH SYDNEY

AGENCY	PRIMARY TASK	SECONDARY TASK	STAFF ON-SITE	TIMES	Sheet No.	1 of 1
 WD	Supply /Set up barriers, cones & signs	Establish the Detour route	6	05:00	T.C.S No.	630
POLICE	Assist to implement road closures, control & monitor traffic			05:00	Scale:	Not to Scale
COUNCIL					Drawn: Anthony Russell TCT P112, 10/2/2018 Checked By: Glenn Armstrong Cell: 0255751921	

⚠ This document is the Hostile Vehicle Mitigation Plan as decided by the organiser and is part of their risk management system.
ALL TRAFFIC GUIDANCE SCHEMES ARE COPYRIGHT/PROPERTY OF WHO DARES PTY LTD AND ARE NOT TRANSFERABLE UNLESS AUTHORISED BY WHO DARES PTY LTD.

5.4. Temporary Road Closures - 2024 TCS Sydney Marathon - North Sydney

AUTHOR	Jasmine Wong, Transport Engineer
ENDORSED BY	Gary Parsons, Director Open Space and Infrastructure
ATTACHMENTS	1. Appendix A - Traffic Control Plan - Sydney Marathon [5.4.1 - 39 pages]
CSP LINK	<p>1. Our Living Environment 1.4 Well utilised open space and recreational facilities</p> <p>2. Our Built Infrastructure 2.2 Vibrant public domains and villages 2.4 Efficient traffic mobility and parking</p>

PURPOSE:

The purpose of this report is to seek committee endorsement for temporary road closures associated with the Sydney Marathon 2024, scheduled to be held on Sunday, 15 September 2024.

EXECUTIVE SUMMARY:

- Pont3 has applied for temporary road closures associated with the annual Tata Consultancy Services (TCS) Sydney Marathon event on 15 September 2024.
- The event is a Class 1 State Significant Event and is expected to attract over 40,000 participants across New South Wales, interstate and overseas. The running route showcases Sydney's historic landmarks including the Sydney Harbour Bridge and Opera House.
- Traffic changes related to the event, such as the temporary removal of on-street parking will commence at 8am Friday 13 September 2024, with road closures being undertaken between 3:30am Saturday 14 September 2024 to 12pm Sunday 15 September 2024.

RECOMMENDATION:

1. THAT the Committee endorse the following temporary road closures associated with the Sydney Marathon 2024 on Sunday 15 September 2024 from 3:30am to 9:30pm:

- On Miller Street, between McLaren Street and the Pacific Highway
- On Miller Street (northbound), between Blue Street and the Pacific Highway
- On Miller Street, between Falcon Street and McLaren Street
- On Carlow Street and side streets, between West Street and Miller Street
- On Ridge Street and side streets, between West Street and Miller Street
- On Ridge Street and side streets, between Miller Street and Walker Street
- On McLaren Street and side streets, between the Pacific Highway and Miller Street
- On McLaren Street and side streets, between Miller Street and Walker Street

- On Berry Street and side streets, between the Pacific Highway and Miller Street
- On Berry Street and side streets, between Miller Street and Walker Street
- On Mount Street, between William Street and Miller Street
- On Blue Street, between Miller Street and the Pacific Highway
- On Walker Street, between the Pacific Highway and Mount Street
- On Little Walker Street, between the Pacific Highway and Mount Street
- On Arthur Street, between Middlemiss Street and Pacific Highway,
- On Walker Street, between Berry Street and Mount Street.

2. THAT the Committee endorse the temporary road closure of Ridge Street, between Miller Street and Walker Street for the setup and operation of the ‘VIP Area Build’ for the TCS Sydney Marathon 2024 from 9am Saturday 14 September to 12pm Sunday 15 September 2024.

BACKGROUND

Pont3 has applied for temporary road closures associated with the annual TCS Sydney Marathon event on 15 September 2024. The event is expected to attract over 40,000 participants across New South Wales, interstate and overseas. The running route showcases Sydney’s historic landmarks including the Sydney Harbour Bridge and Opera House.

REPORT

To facilitate the 2024 TCS Sydney Marathon, temporary road closures are proposed throughout North Sydney CBD on Saturday 14th September and Sunday 15th September 2024.

The Sydney Marathon is a Class 1 State Significant Event. Transport for NSW (TfNSW) and NSW Police will progressively re-open roads, after all infrastructure is removed and the roads are cleaned.

During the road closures, vehicle access will be impacted and managed through alternative arrangements, detours or under traffic control.

Traffic changes related to the event, such as the temporary removal of on-street parking will commence at 8am Friday 13 September 2024, with road closures will being undertaken between 3:30am Saturday 14 September 2024 to 12pm Sunday 15 September 2024.

To ensure the community is well-informed about the road closures and traffic changes, the organiser is required to notify affected stakeholders.

CONSULTATION REQUIREMENTS

The applicant is required to notify affected stakeholders.

FINANCIAL IMPLICATIONS

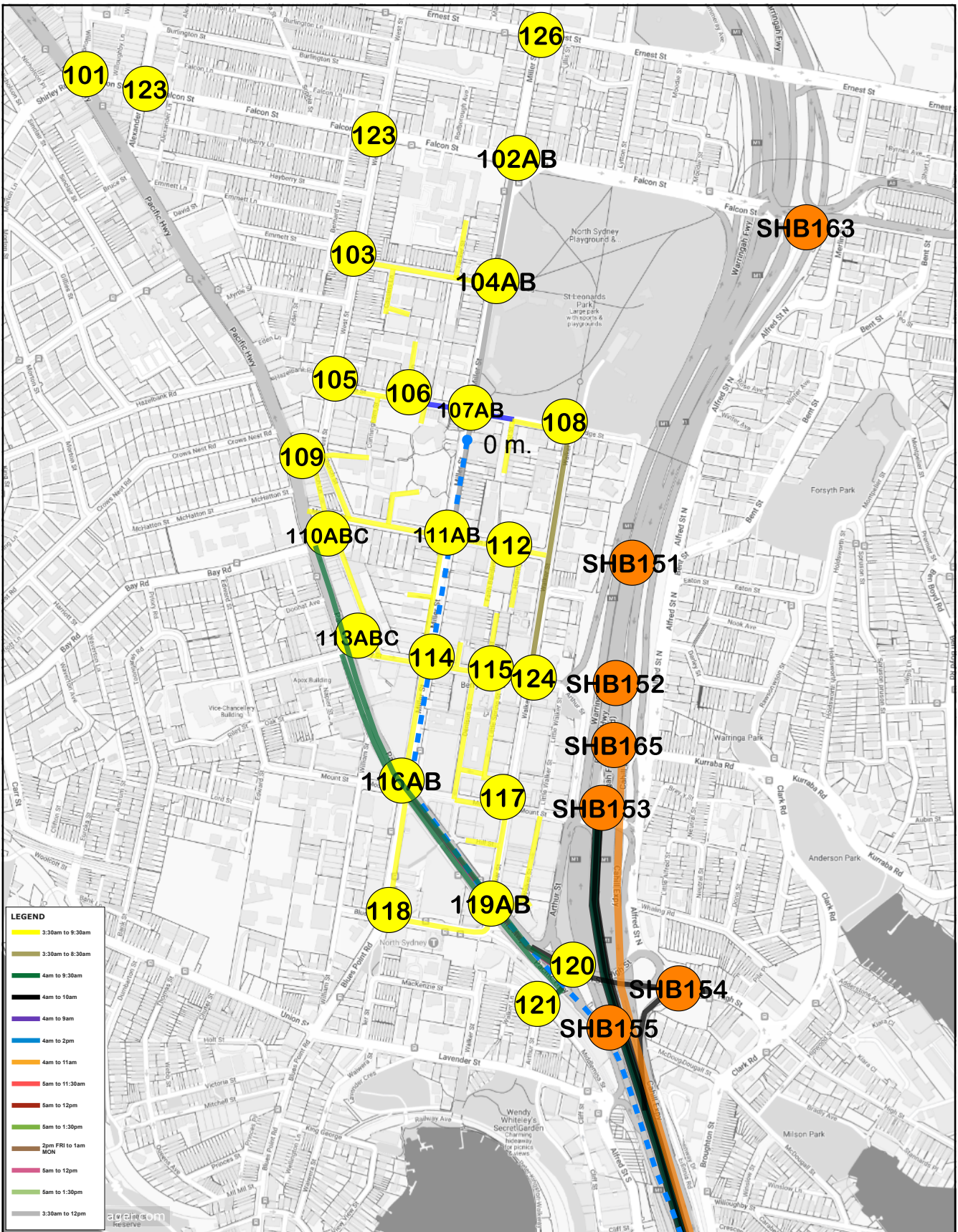
All cost is required to be borne by the applicant.

LEGISLATION

The temporary road closures are proposed under Section 115 of the NSW Roads Act 1993.

APPENDIX A

SM24 - Road Closure Map by Sector



Version: 10 July 2024

LEGEND

→ Normal Traffic Flow

PORTABLE VMS

Equipment Drop for TGS Location	
Barrier Boards	0
Road Closed Boards	0
700mm Cones	30
Signs	6

TGS No: 101

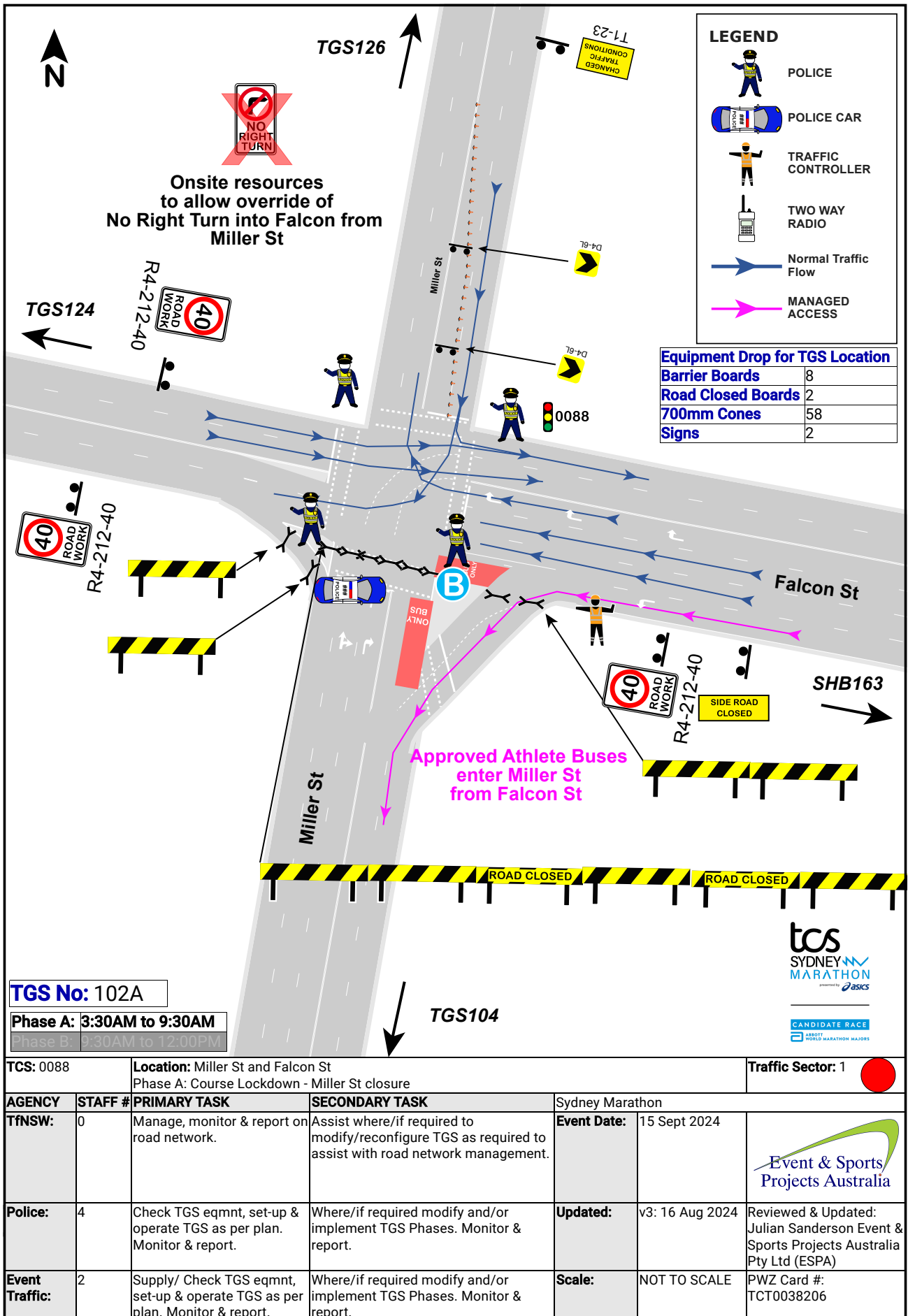
Timing: 3:30AM to 10:00AM

TCS: 0765 **Location:** Pacific Hwy and Falcon St
Advanced Notification **Traffic Sector:** 1


AGENCY	STAFF #	PRIMARY TASK	SECONDARY TASK	Sydney Marathon	
TfNSW:	0	Manage, monitor & report on road network.	Assist where/if required to modify/reconfigure TGS as required to assist with road network management.	Event Date:	15 Sept 2024
Police:	0	Check TGS eqmnt, set-up & operate TGS as per plan. Monitor & report.	Where/if required modify and/or implement TGS Phases. Monitor & report.	Updated:	v3: 16 Aug 2024
Event Traffic:	0	Supply/ Check TGS eqmnt, set-up & operate TGS as per plan. Monitor & report.	Where/if required modify and/or implement TGS Phases. Monitor & report.	Scale:	NOT TO SCALE

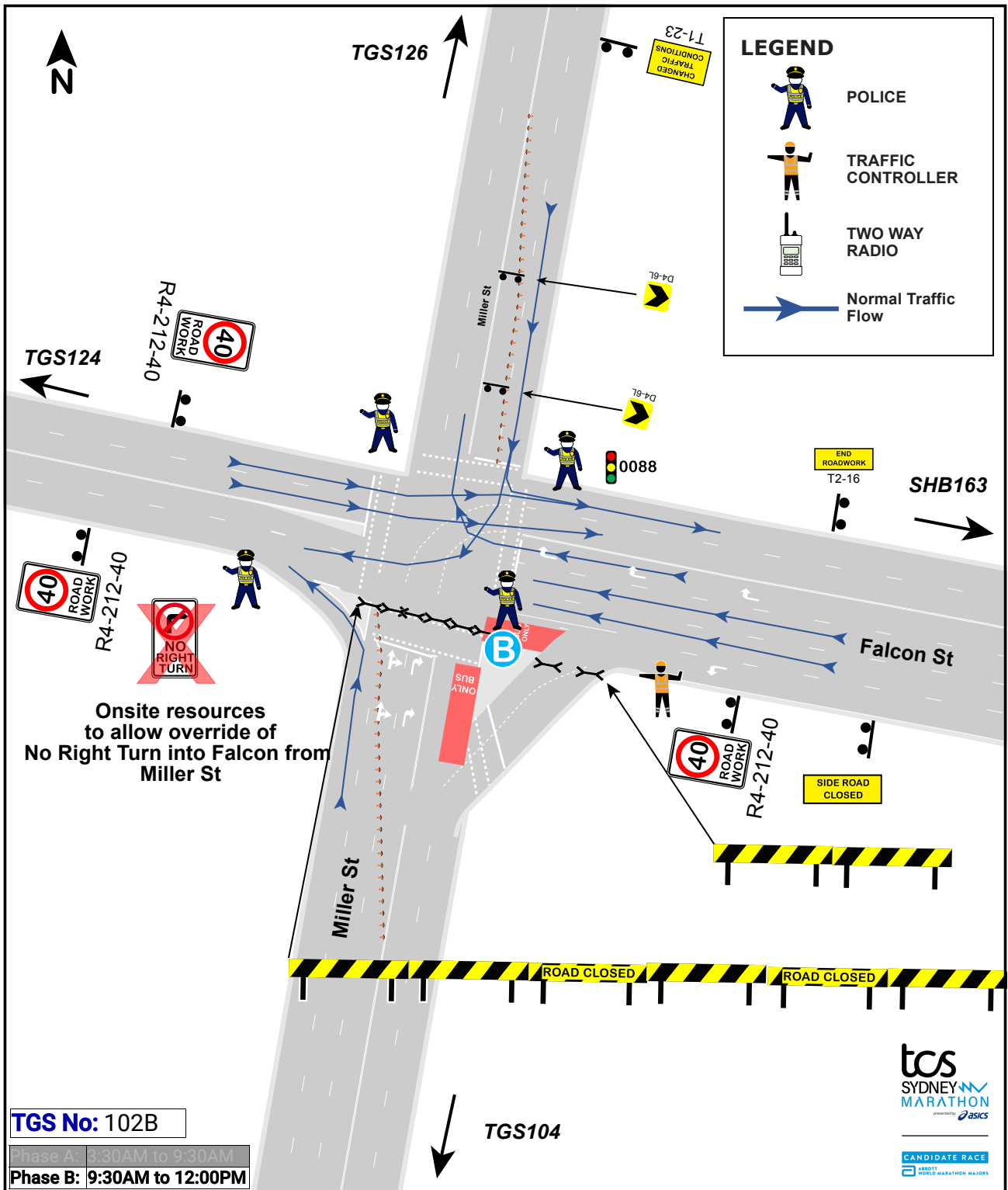
Reviewed & Updated:
Julian Sanderson Event & Sports Projects Australia Pty Ltd (ESPA)

PWZ Card #:
TCT0038206



TGS No: 102A
Phase A: 3:30AM to 9:30AM
Phase B: 9:30AM to 12:00PM

TCS: 0088		Location: Miller St and Falcon St Phase A: Course Lockdown - Miller St closure		Traffic Sector: 1 ●	
AGENCY	STAFF #	PRIMARY TASK	SECONDARY TASK	Sydney Marathon	
TfNSW:	0	Manage, monitor & report on road network.	Assist where/if required to modify/reconfigure TGS as required to assist with road network management.	Event Date:	15 Sept 2024
Police:	4	Check TGS eqmnt, set-up & operate TGS as per plan. Monitor & report.	Where/if required modify and/or implement TGS Phases. Monitor & report.	Updated:	v3: 16 Aug 2024
Event Traffic:	2	Supply/ Check TGS eqmnt, set-up & operate TGS as per plan. Monitor & report.	Where/if required modify and/or implement TGS Phases. Monitor & report.	Scale:	NOT TO SCALE
				 Reviewed & Updated: Julian Sanderson Event & Sports Projects Australia Pty Ltd (ESPA) PWZ Card #: TCT0038206	



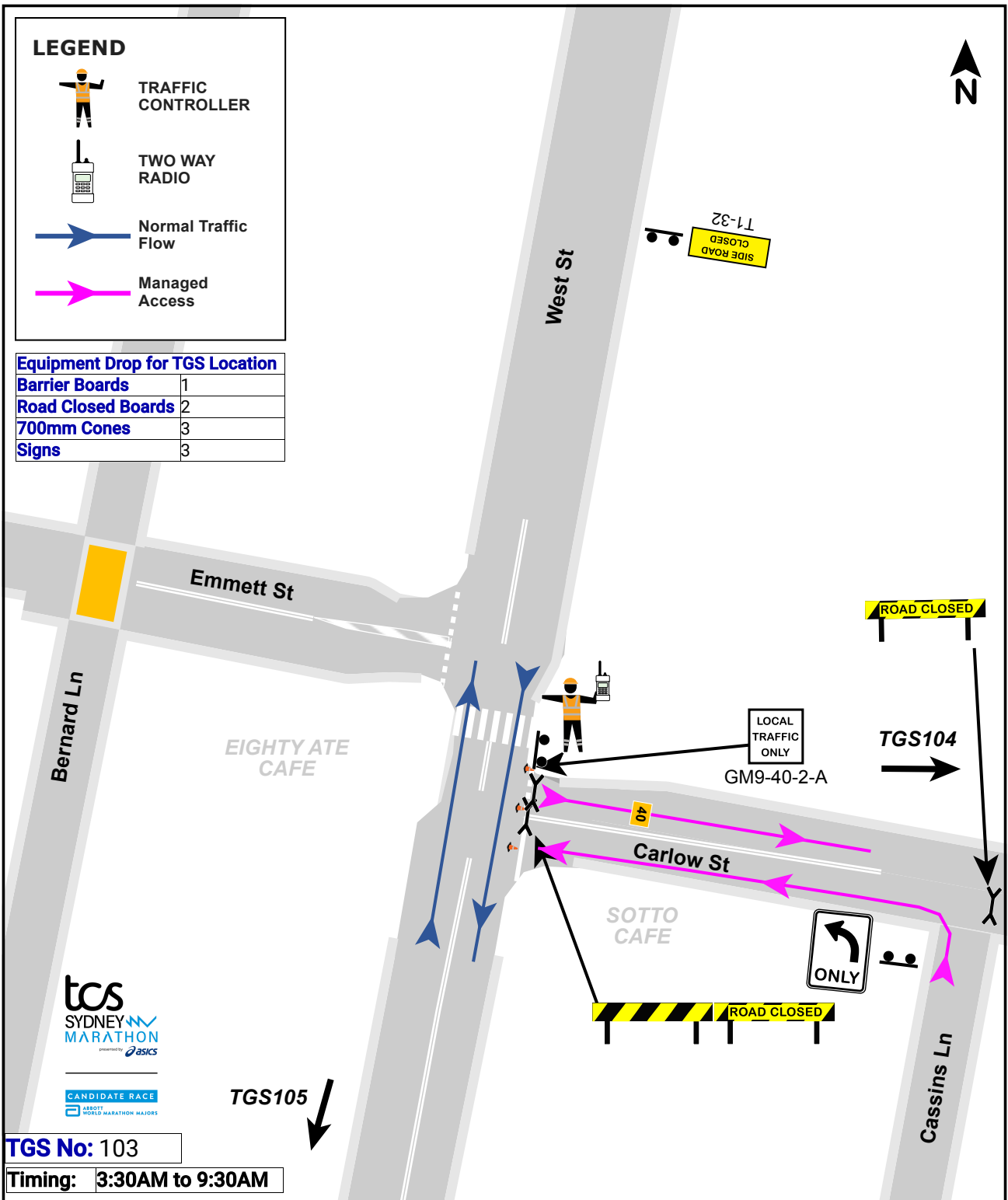
Onsite resources to allow override of No Right Turn into Falcon from Miller St

TGS No: 102B

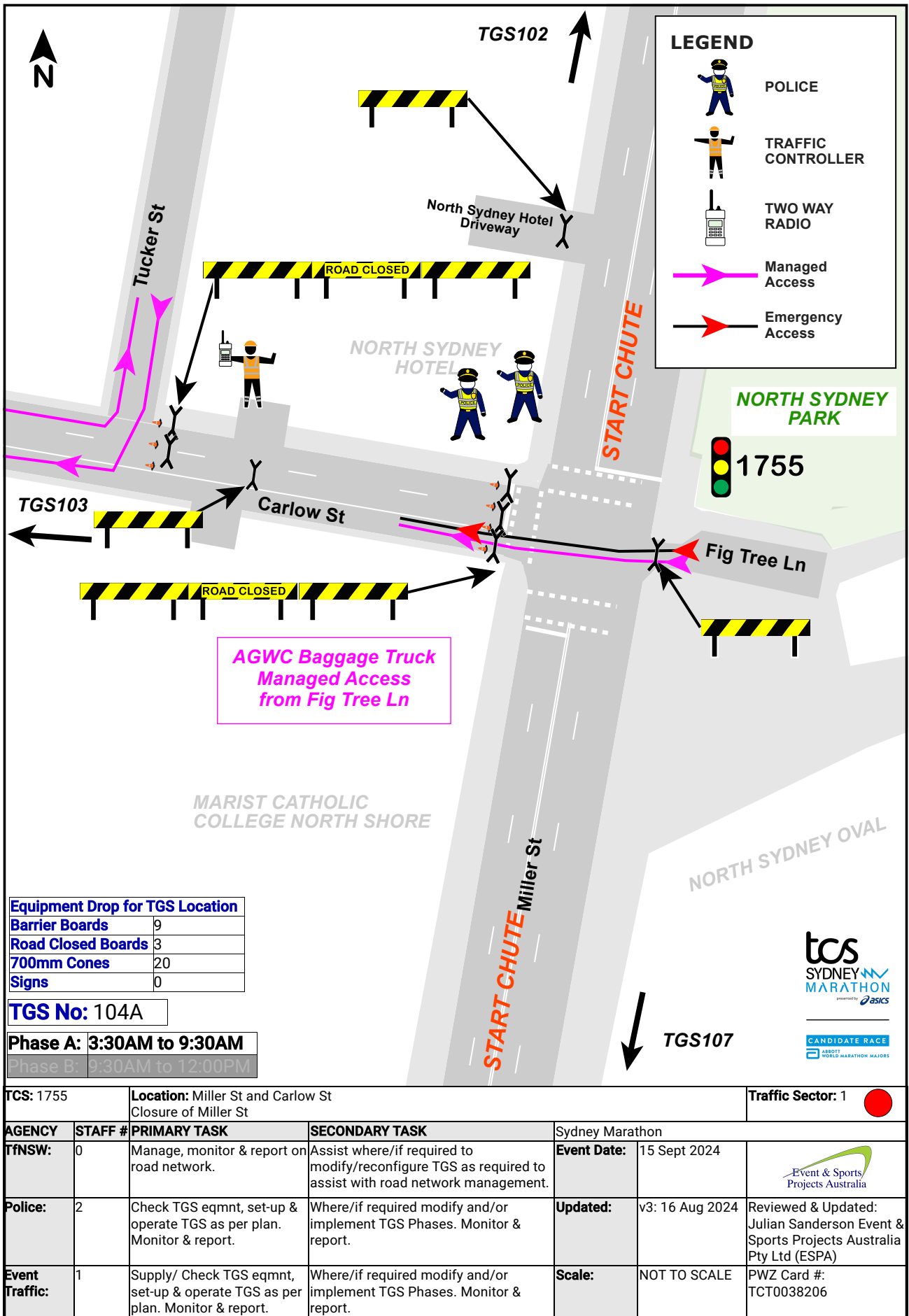
Phase A: 3:30AM to 9:30AM
Phase B: 9:30AM to 12:00PM



TCS: 0088		Location: Miller St and Falcon St Phase B: Open Northbound Lanes on Miller St			Traffic Sector: 1 ●	
AGENCY	STAFF #	PRIMARY TASK	SECONDARY TASK	Sydney Marathon		
TfNSW:	0	Manage, monitor & report on road network.	Assist where/if required to modify/reconfigure TGS as required to assist with road network management.	Event Date:	15 Sept 2024	
Police:	4	Check TGS eqmnt, set-up & operate TGS as per plan. Monitor & report.	Where/if required modify and/or implement TGS Phases. Monitor & report.	Updated:	v3: 16 Aug 2024	Reviewed & Updated: Julian Sanderson Event & Sports Projects Australia Pty Ltd (ESPA)
Event Traffic:	1	Supply/ Check TGS eqmnt, set-up & operate TGS as per plan. Monitor & report.	Where/if required modify and/or implement TGS Phases. Monitor & report.	Scale:	NOT TO SCALE	PWZ Card #: TCT0038206



TCS: None		Location: West St, Emmett st and Carlow St Closure of Carlow St			Traffic Sector: 1	
AGENCY	STAFF #	PRIMARY TASK	SECONDARY TASK	Sydney Marathon		
TfNSW	0	Manage, monitor & report on road network.	Assist where/if required to modify/reconfigure TGS as required to assist with road network management.	Event Date:	15 Sept 2024	
Police:	0	Check TGS eqmnt, set-up & operate TGS as per plan. Monitor & report.	Where/if required modify and/or implement TGS Phases. Monitor & report.	Updated:	v3: 16 Aug 2024	
Event Traffic:	0	Supply/ Check TGS eqmnt, set-up & operate TGS as per plan. Monitor & report.	Where/if required modify and/or implement TGS Phases. Monitor & report.	Scale:	NOT TO SCALE	PWZ Card #: TCT0038206

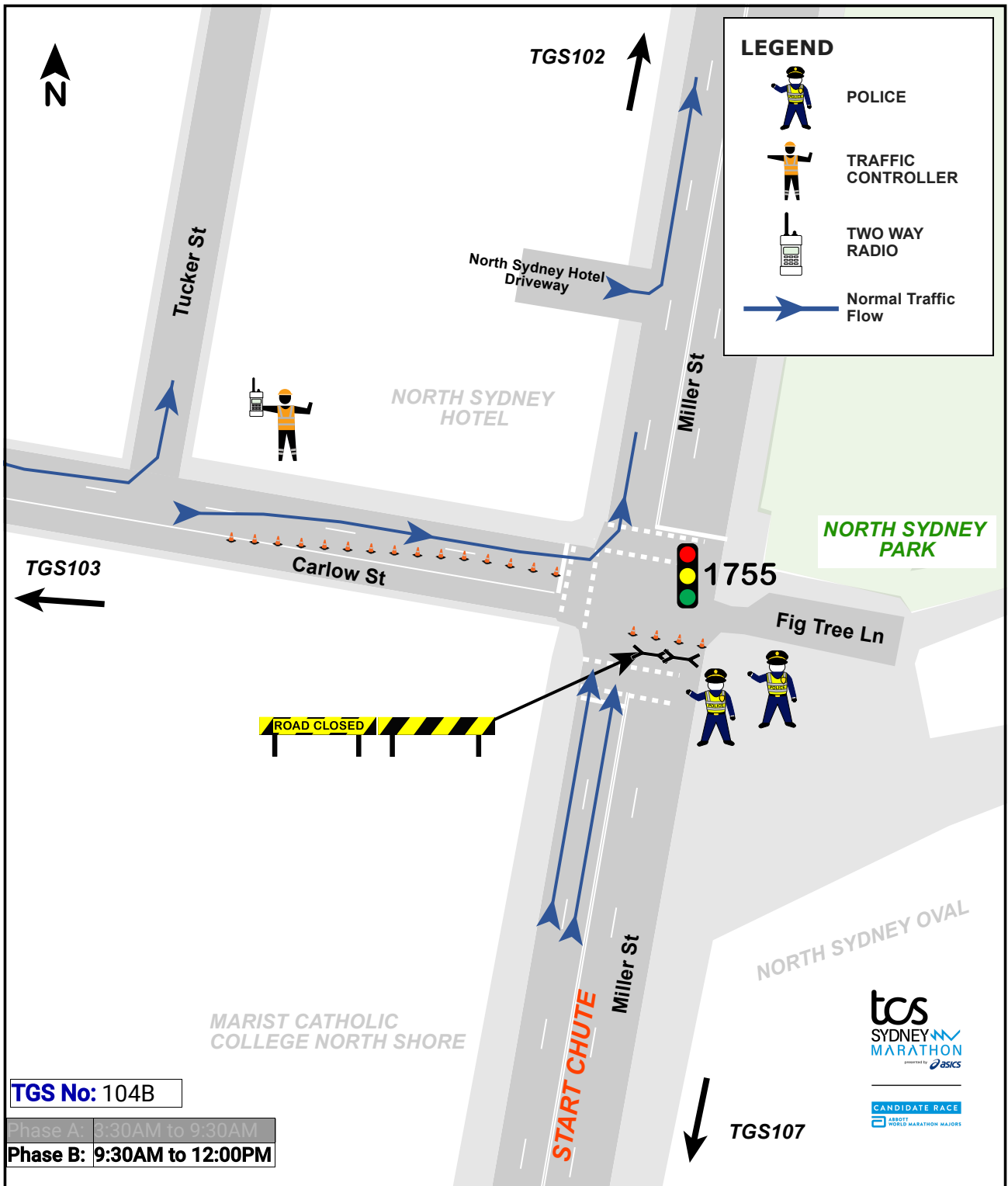


Equipment Drop for TGS Location	
Barrier Boards	9
Road Closed Boards	3
700mm Cones	20
Signs	0

TGS No: 104A

Phase A:	3:30AM to 9:30AM
Phase B:	9:30AM to 12:00PM


TCS: 1755		Location: Miller St and Carlow St Closure of Miller St		Traffic Sector: 1	
AGENCY	STAFF #	PRIMARY TASK	SECONDARY TASK	Sydney Marathon	
TfNSW:	0	Manage, monitor & report on road network.	Assist where/if required to modify/reconfigure TGS as required to assist with road network management.	Event Date:	15 Sept 2024
Police:	2	Check TGS eqmnt, set-up & operate TGS as per plan. Monitor & report.	Where/if required modify and/or implement TGS Phases. Monitor & report.	Updated:	v3: 16 Aug 2024
Event Traffic:	1	Supply/ Check TGS eqmnt, set-up & operate TGS as per plan. Monitor & report.	Where/if required modify and/or implement TGS Phases. Monitor & report.	Scale:	NOT TO SCALE
				 Reviewed & Updated: Julian Sanderson Event & Sports Projects Australia Pty Ltd (ESPA) PWZ Card #: TCT0038206	

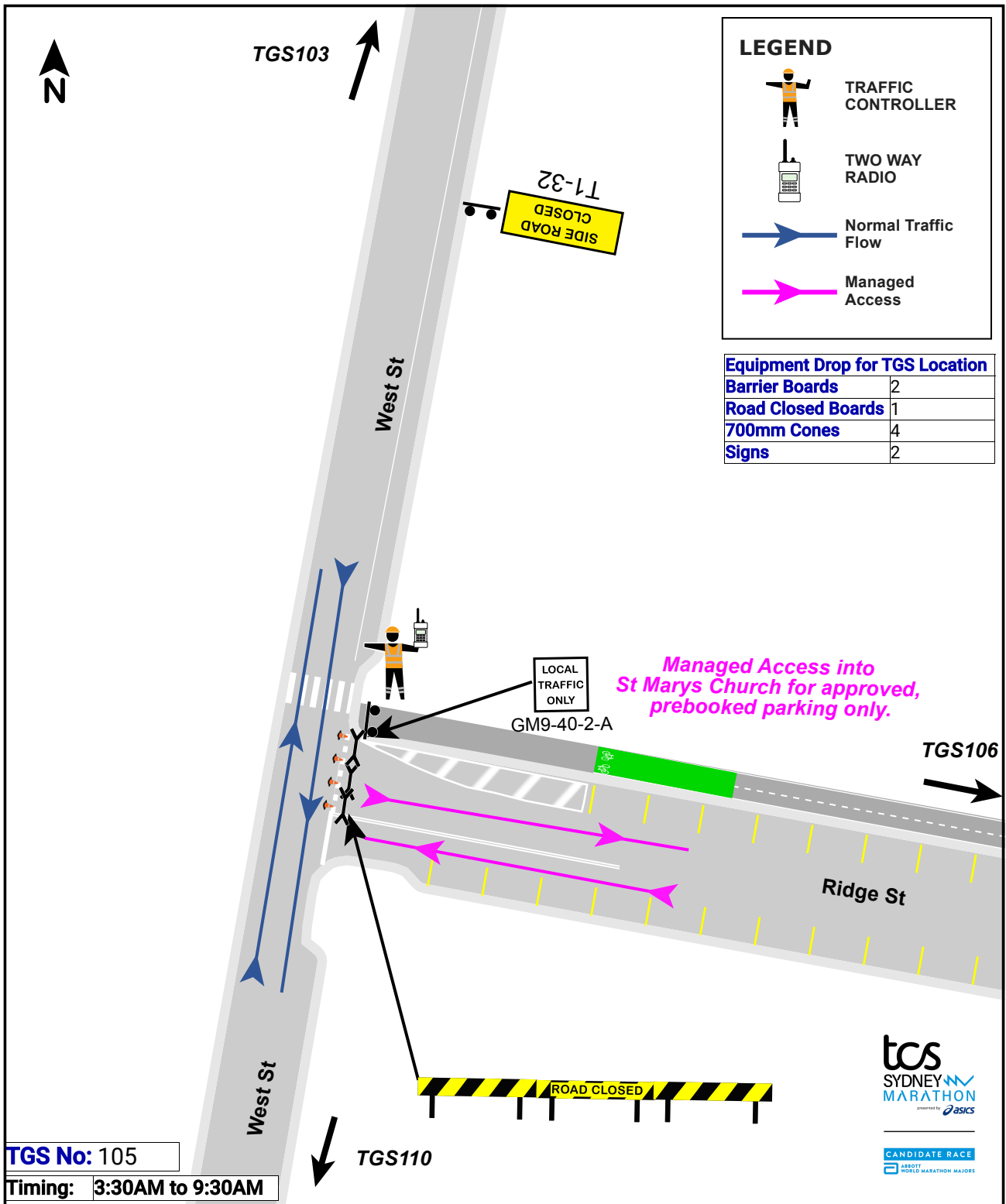


TGS No: 104B

Phase A: 3:30AM to 9:30AM

Phase B: 9:30AM to 12:00PM

TCS: 1755		Location: Miller St and Carlow St Phase B: Reopen northbound on Miller St.		Traffic Sector: 1 ●	
AGENCY	STAFF #	PRIMARY TASK	SECONDARY TASK	Sydney Marathon	
TfNSW:	0	Manage, monitor & report on road network.	Assist where/if required to modify/reconfigure TGS as required to assist with road network management.	Event Date:	15 Sept 2024
Police:	2	Check TGS eqmnt, set-up & operate TGS as per plan. Monitor & report.	Where/if required modify and/or implement TGS Phases. Monitor & report.	Updated:	v3: 16 Aug 2024
Event Traffic:	1	Supply/ Check TGS eqmnt, set-up & operate TGS as per plan. Monitor & report.	Where/if required modify and/or implement TGS Phases. Monitor & report.	Scale:	NOT TO SCALE
				 Reviewed & Updated: Julian Sanderson Event & Sports Projects Australia Pty Ltd (ESPA) PWZ Card #: TCT0038206	

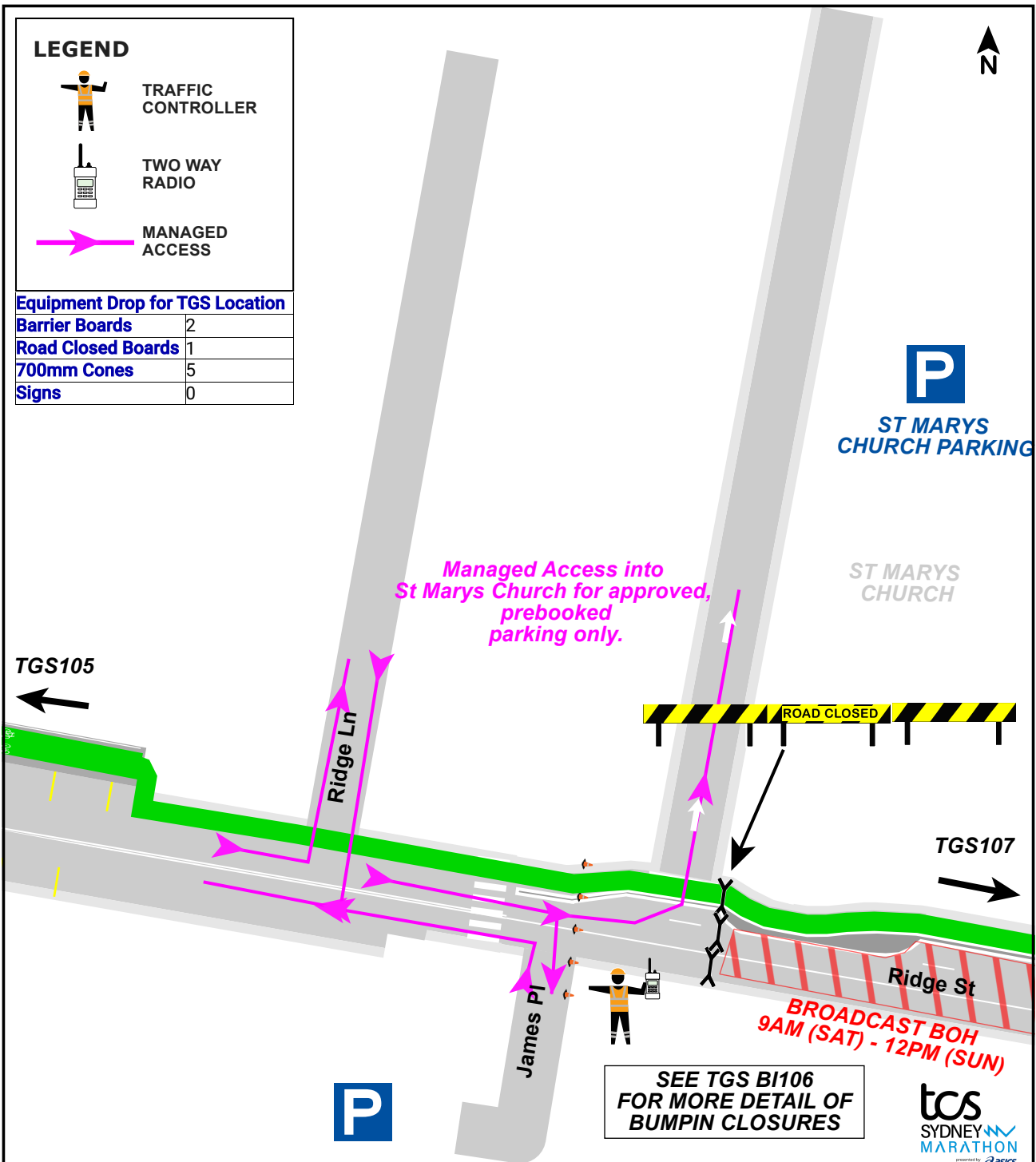


TGS No: 105

Timing: 3:30AM to 9:30AM

TCS: None		Location: West St and Ridge St Ridge St Closed, Managed Access for James Pl, Ridge Ln and Ridge St		Traffic Sector: 1	
AGENCY	STAFF #	PRIMARY TASK	SECONDARY TASK	Sydney Marathon	
TfNSW:	0	Manage, monitor & report on road network.	Assist where/if required to modify/reconfigure TGS as required to assist with road network management.	Event Date:	15 Sept 2024
Police:	0	Check TGS eqmnt, set-up & operate TGS as per plan. Monitor & report.	Where/if required modify and/or implement TGS Phases. Monitor & report.	Updated:	v3: 16 Aug 2024
Event Traffic:	1	Supply/ Check TGS eqmnt, set-up & operate TGS as per plan. Monitor & report.	Where/if required modify and/or implement TGS Phases. Monitor & report.	Scale:	NOT TO SCALE

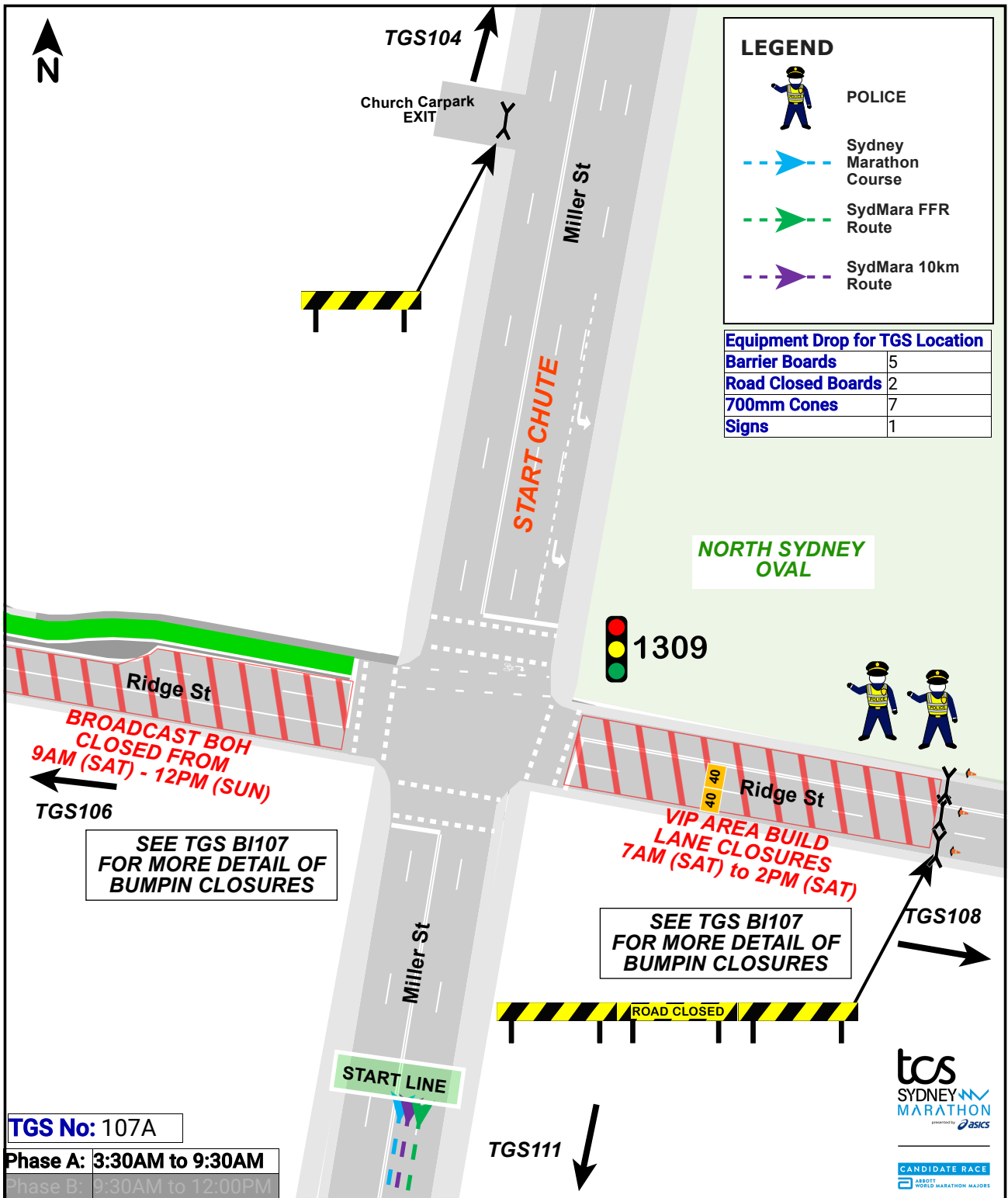




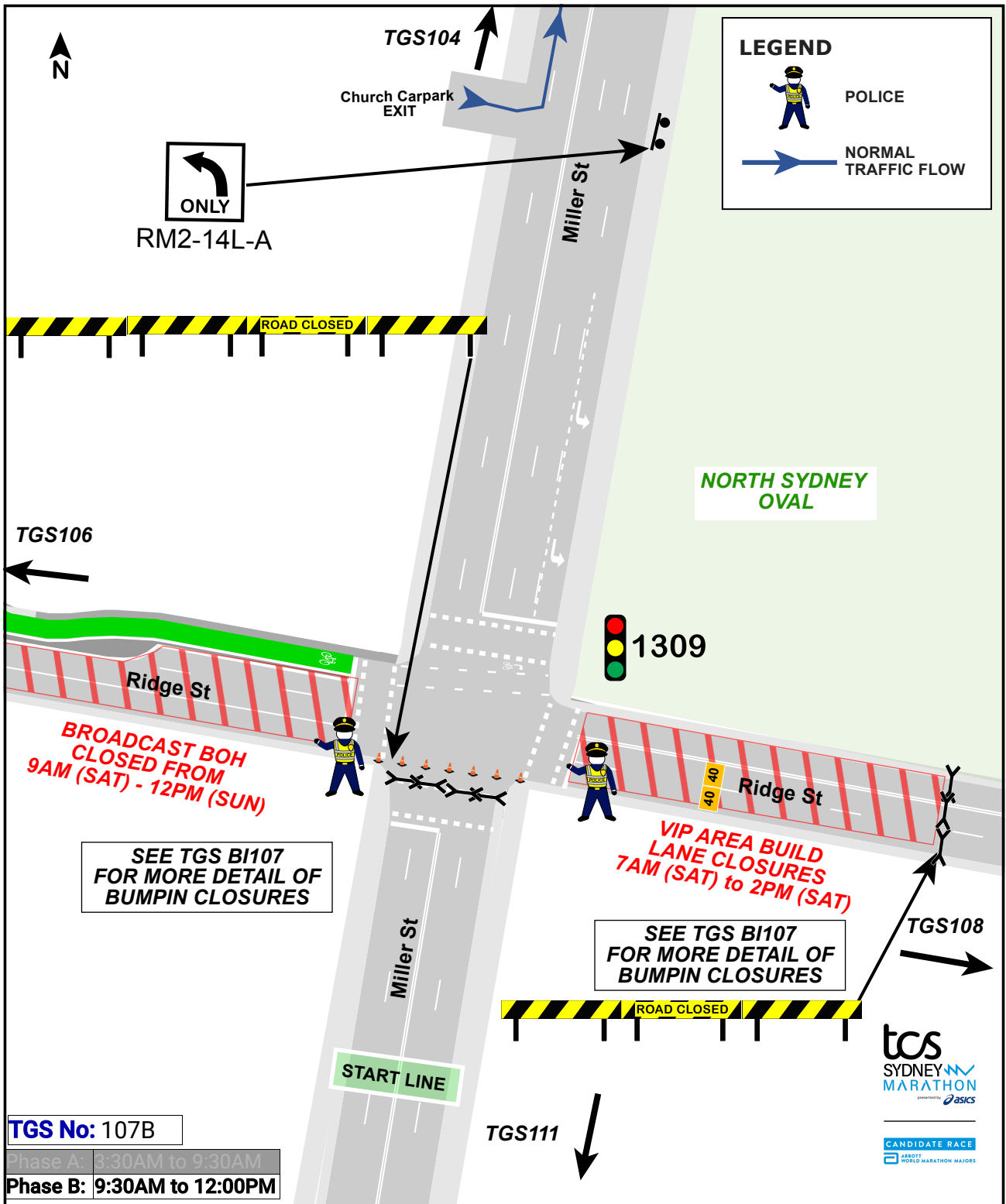
TGS No: 106

Timing: 9AM (SAT) to 12PM (SUN)

TCS: None		Location: James Pl, Ridge St and Riidge Lane, North Sydney Managed Access Ridge Ln and James Pl		Traffic Sector: 1	
AGENCY	STAFF #	PRIMARY TASK	SECONDARY TASK	Sydney Marathon	
TfNSW:	0	Manage, monitor & report on road network.	Assist where/if required to modify/reconfigure TGS as required to assist with road network management.	Event Date:	15 Sept 2024
Police:	0	Check TGS eqmnt, set-up & operate TGS as per plan. Monitor & report.	Where/if required modify and/or implement TGS Phases. Monitor & report.	Updated:	v3: 16 Aug 2024
Event Traffic:	1	Supply/ Check TGS eqmnt, set-up & operate TGS as per plan. Monitor & report.	Where/if required modify and/or implement TGS Phases. Monitor & report.	Scale:	NOT TO SCALE
				Reviewed & Updated: Julian Sanderson Event & Sports Projects Australia Pty Ltd (ESPA)	
				PWZ Card #: TCT0038206	




TGS No: 107A		Phase A: 3:30AM to 9:30AM		Phase B: 9:30AM to 12:00PM	
TCS: 1309		Location: Miller St and Ridge St Course Lockdown		Traffic Sector: 1	
AGENCY	STAFF #	PRIMARY TASK	SECONDARY TASK	Sydney Marathon	
TfNSW	0	Manage, monitor & report on road network.	Assist where/if required to modify/reconfigure TGS as required to assist with road network management.	Event Date:	15 Sept 2024
Police:	2	Check TGS eqmnt, set-up & operate TGS as per plan. Monitor & report.	Where/if required modify and/or implement TGS Phases. Monitor & report.	Updated:	v3: 16 Aug 2024
Event Traffic:	0	Supply/ Check TGS eqmnt, set-up & operate TGS as per plan. Monitor & report.	Where/if required modify and/or implement TGS Phases. Monitor & report.	Scale:	NOT TO SCALE
				 Reviewed & Updated: Julian Sanderson Event & Sports Projects Australia Pty Ltd (ESPA) PWZ Card #: TCT0038206	



TGS No: 107B





Phase A: 3:30AM to 9:30AM
 Phase B: 9:30AM to 12:00PM

TCS: 1309		Location: Miller St and Ridge St Start Line Removal		Traffic Sector: 1	
AGENCY	STAFF #	PRIMARY TASK	SECONDARY TASK	Sydney Marathon	
TfNSW:	0	Manage, monitor & report on road network.	Assist where/if required to modify/reconfigure TGS as required to assist with road network management.	Event Date:	15 Sept 2024
Police:	2	Check TGS eqmnt, set-up & operate TGS as per plan. Monitor & report.	Where/if required modify and/or implement TGS Phases. Monitor & report.	Updated:	v3: 16 Aug 2024
Event Traffic:	0	Supply/ Check TGS eqmnt, set-up & operate TGS as per plan. Monitor & report.	Where/if required modify and/or implement TGS Phases. Monitor & report.	Scale:	NOT TO SCALE
				 Reviewed & Updated: Julian Sanderson Event & Sports Projects Australia Pty Ltd (ESPA) PWZ Card #: TCT0038206	

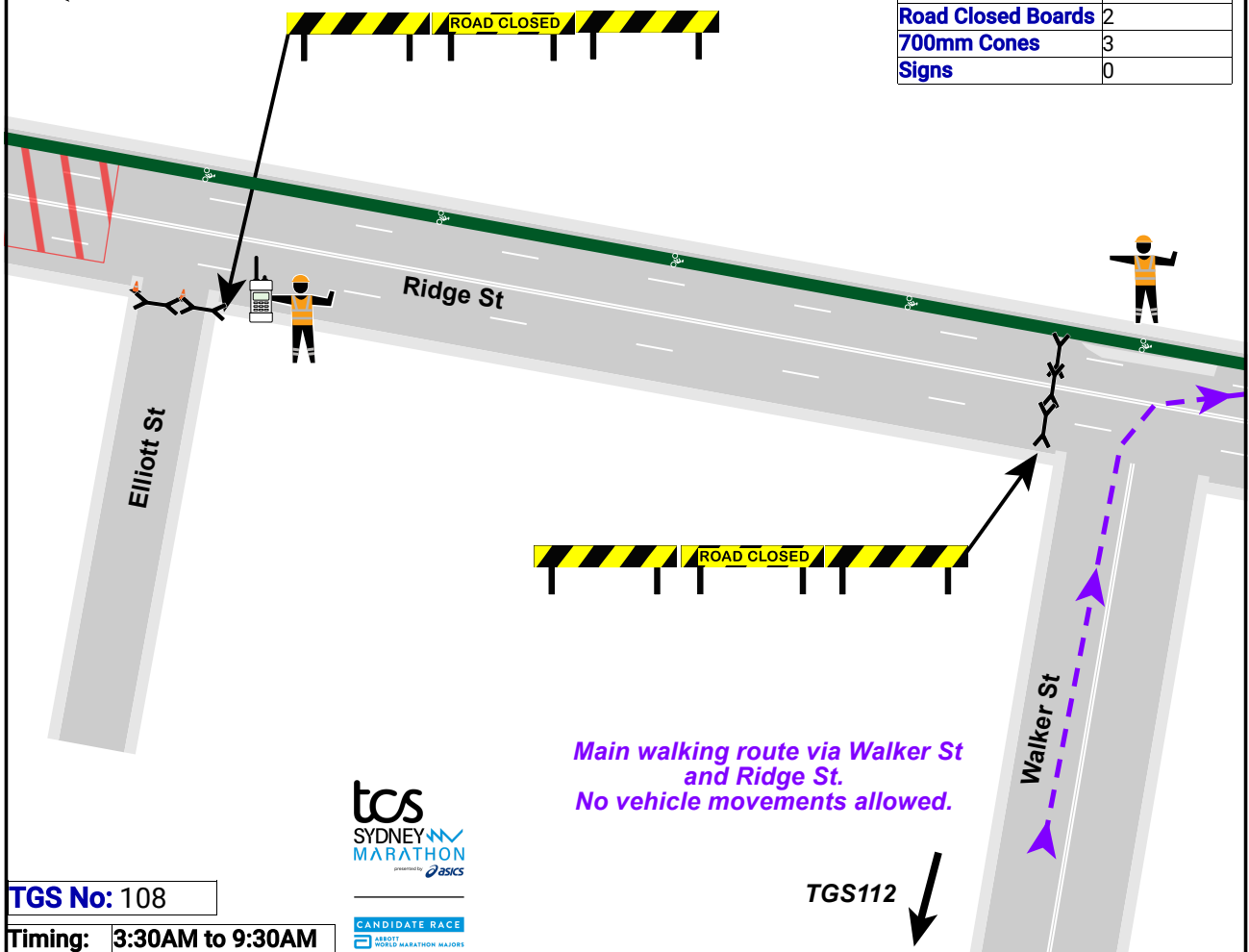


NORTH SYDNEY OVAL

LEGEND

-  TRAFFIC CONTROLLER
-  TWO WAY RADIO
-  Sydney Marathon Course
-  Main Walking Route


TGS107 ←



Main walking route via Walker St and Ridge St.
No vehicle movements allowed.


TGS112 ↓

Equipment Drop for TGS Location	
Barrier Boards	4
Road Closed Boards	2
700mm Cones	3
Signs	0




TGS No: 108

Timing: 3:30AM to 9:30AM

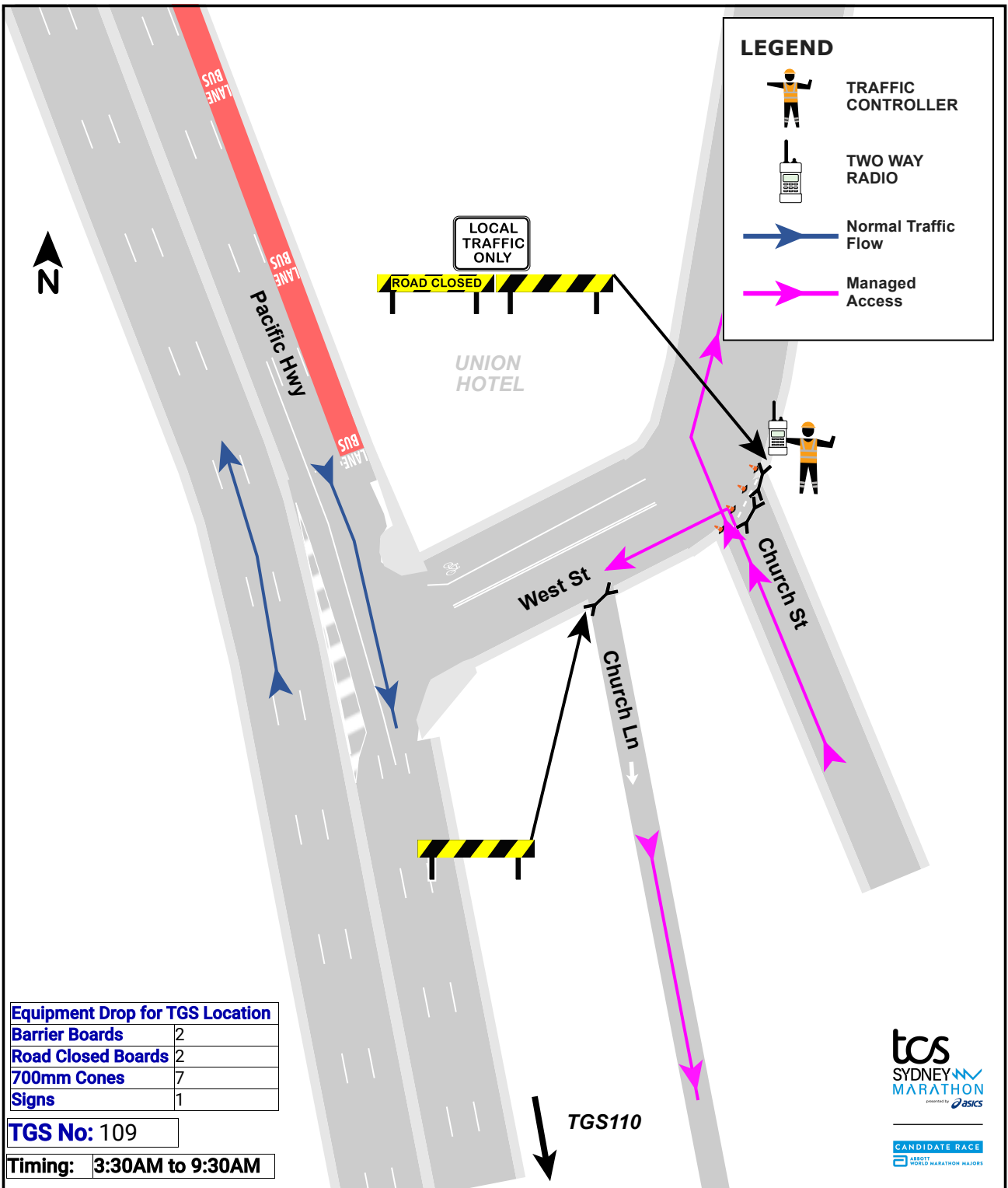


TCS: None		Location: Walker St, Ridge St and Elliot St Managed Access to Elliott St		Traffic Sector: 1	
AGENCY	STAFF #	PRIMARY TASK	SECONDARY TASK	Sydney Marathon	
TfNSW:	0	Manage, monitor & report on road network.	Assist where/if required to modify/reconfigure TGS as required to assist with road network management.	Event Date:	15 Sept 2024
Police:	0	Check TGS eqmnt, set-up & operate TGS as per plan. Monitor & report.	Where/if required modify and/or implement TGS Phases. Monitor & report.	Updated:	v3: 16 Aug 2024
Event Traffic:	2	Supply/ Check TGS eqmnt, set-up & operate TGS as per plan. Monitor & report.	Where/if required modify and/or implement TGS Phases. Monitor & report.	Scale:	NOT TO SCALE

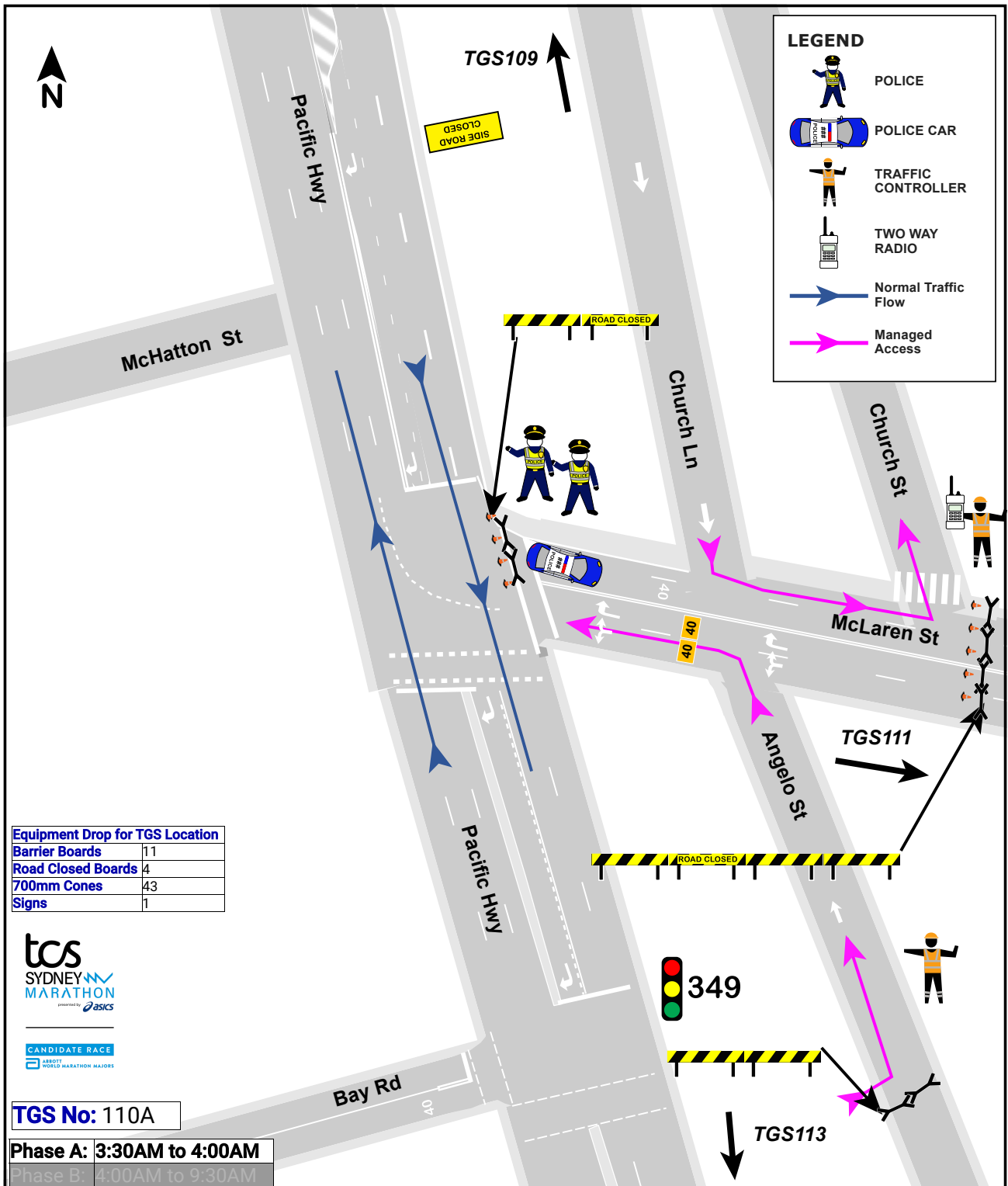


Reviewed & Updated:
Julian Sanderson Event & Sports Projects Australia Pty Ltd (ESPA)

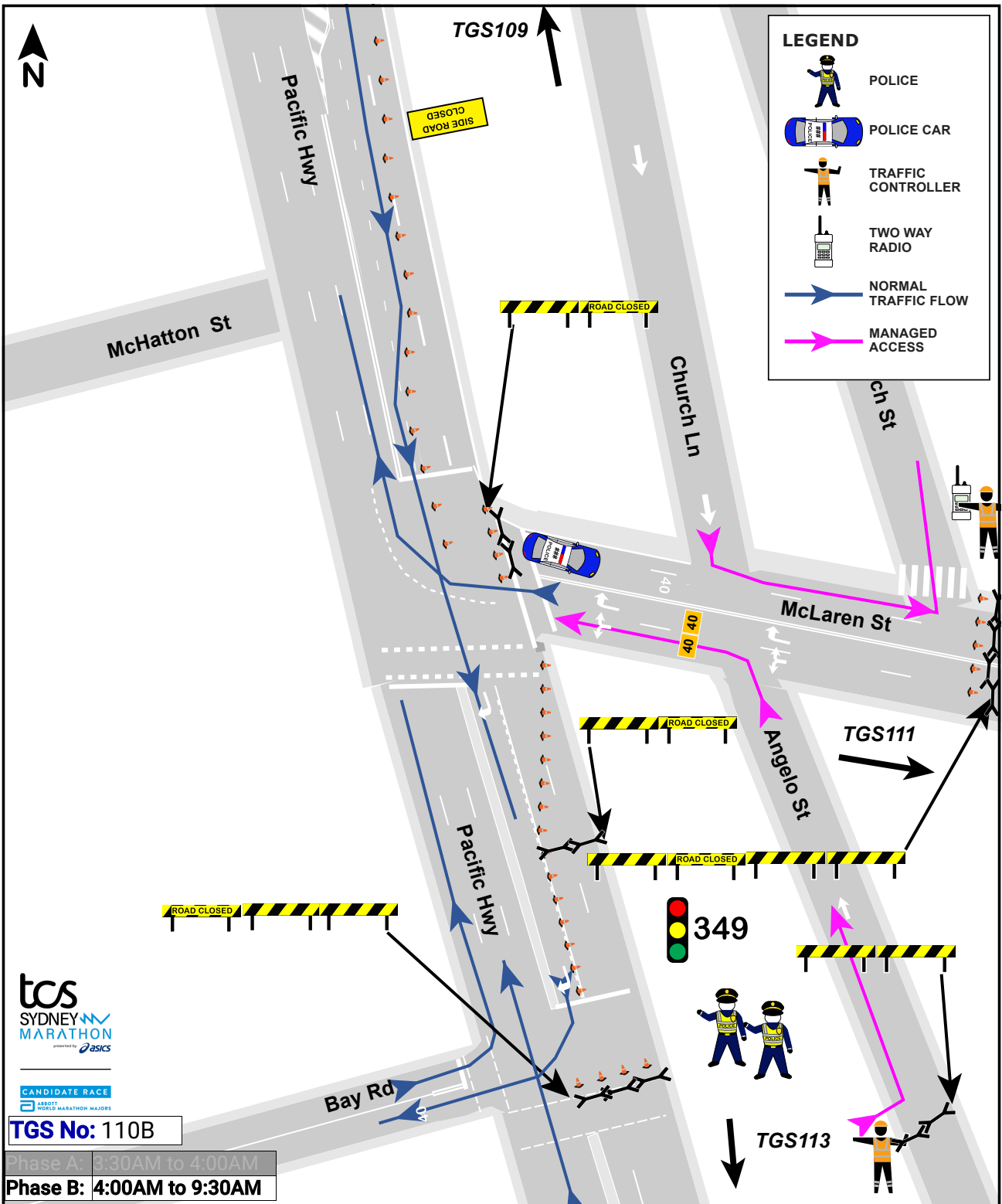
PWZ Card #:
TCT0038206



TCS: None		Location: Pacific Hwy and West St Closure of Church St and Lns		Traffic Sector: 1	
AGENCY	STAFF #	PRIMARY TASK	SECONDARY TASK	Sydney Marathon	
TfNSW:	0	Manage, monitor & report on road network.	Assist where/if required to modify/reconfigure TGS as required to assist with road network management.	Event Date:	15 Sept 2024
Police:	0	Check TGS eqmnt, set-up & operate TGS as per plan. Monitor & report.	Where/if required modify and/or implement TGS Phases. Monitor & report.	Updated:	v3: 16 Aug 2024
Event Traffic:	1	Supply/ Check TGS eqmnt, set-up & operate TGS as per plan. Monitor & report.	Where/if required modify and/or implement TGS Phases. Monitor & report.	Scale:	NOT TO SCALE
				Reviewed & Updated: Julian Sanderson Event & Sports Projects Australia Pty Ltd (ESPA)	
				PWZ Card #: TCT0038206	



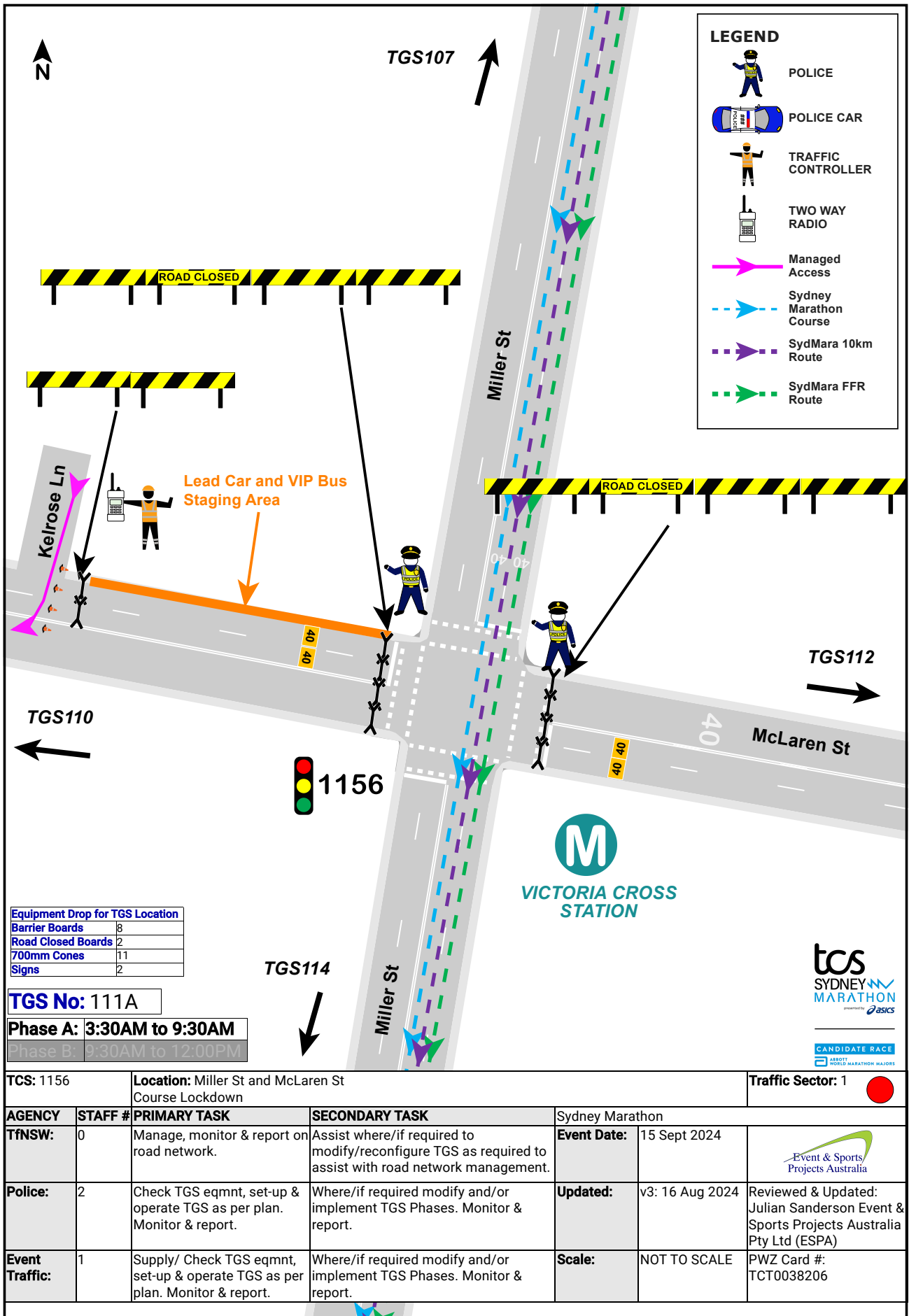
TCS: 349		Location: Pacific Highway, McLaren St and Bay Rd A: Closure of McLaren St		Traffic Sector: 1 ●	
AGENCY	STAFF #	PRIMARY TASK	SECONDARY TASK	Sydney Marathon	
TfNSW:	0	Manage, monitor & report on road network.	Assist where/if required to modify/reconfigure TGS as required to assist with road network management.	Event Date:	15 Sept 2024
Police:	2	Check TGS eqmnt, set-up & operate TGS as per plan. Monitor & report.	Where/if required modify and/or implement TGS Phases. Monitor & report.	Updated:	v3: 16 Aug 2024
Event Traffic:	2	Supply/ Check TGS eqmnt, set-up & operate TGS as per plan. Monitor & report.	Where/if required modify and/or implement TGS Phases. Monitor & report.	Scale:	NOT TO SCALE
					PWZ Card #: TCT0038206

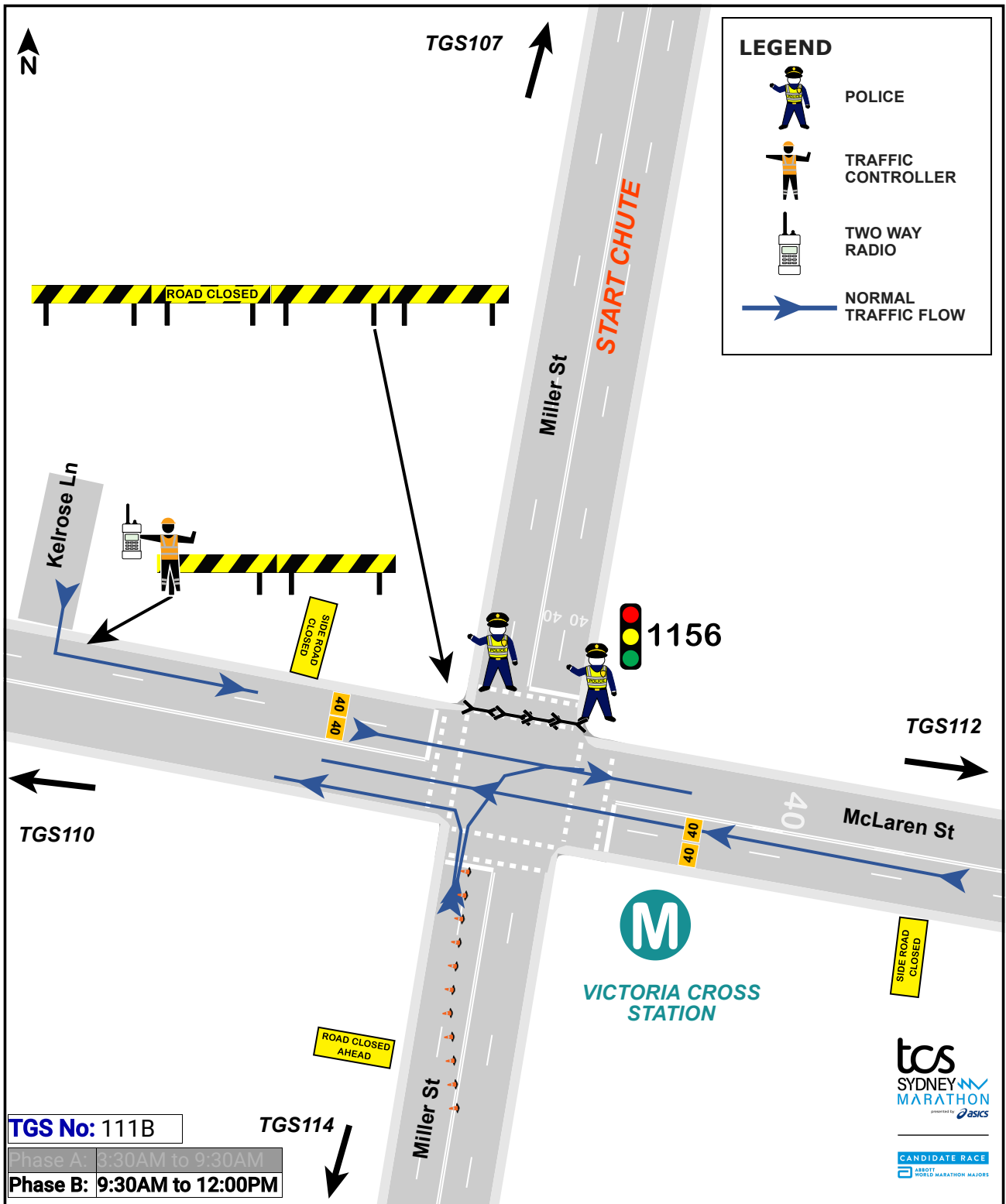


TGS No: 110B

Phase A: 3:30AM to 4:00AM
 Phase B: 4:00AM to 9:30AM

TCS: 349		Location: Pacific Highway, McLaren St and Bay Rd Closure of Pacific Hwy, Reopen McLaren St		Traffic Sector: 1 ●	
AGENCY	STAFF #	PRIMARY TASK	SECONDARY TASK	Sydney Marathon	
TfNSW:	0	Manage, monitor & report on road network.	Assist where/if required to modify/reconfigure TGS as required to assist with road network management.	Event Date:	15 Sept 2024
Police:	2	Check TGS eqmnt, set-up & operate TGS as per plan. Monitor & report.	Where/if required modify and/or implement TGS Phases. Monitor & report.	Updated:	v3: 16 Aug 2024
Traffic:	2	Supply/ Check TGS eqmnt, set-up & operate TGS as per plan. Monitor & report.	Where/if required modify and/or implement TGS Phases. Monitor & report.	Scale:	NOT TO SCALE
					Reviewed & Updated: Julian Sanderson Event & Sports Projects Australia Pty Ltd (ESPA) PWZ Card #: TCT0038206





TGS No: 111B

Phase A: 3:30AM to 9:30AM
 Phase B: 9:30AM to 12:00PM

TCS: 1156		Location: Miller St and McLaren St Keep Miller St closed for start line removal		Traffic Sector: 1 ●	
AGENCY	STAFF #	PRIMARY TASK	SECONDARY TASK	Sydney Marathon	
TfNSW:	0	Manage, monitor & report on road network.	Assist where/if required to modify/reconfigure TGS as required to assist with road network management.	Event Date:	15 Sept 2024
Police:	2	Check TGS eqmnt, set-up & operate TGS as per plan. Monitor & report.	Where/if required modify and/or implement TGS Phases. Monitor & report.	Updated:	v3: 16 Aug 2024
Event Traffic:	1	Supply/ Check TGS eqmnt, set-up & operate TGS as per plan. Monitor & report.	Where/if required modify and/or implement TGS Phases. Monitor & report.	Scale:	NOT TO SCALE



LEGEND

- TRAFFIC CONTROLLER**
- TWO WAY RADIO**
- Main Walking Route**

Equipment Drop for TGS Location

Barrier Boards	6
Road Closed Boards	3
700mm Cones	8
Signs	0

TGS108

ROAD CLOSED

ROAD CLOSED **ROAD CLOSED**

ROAD CLOSED

McLaren St

Main walking route via Walker St and Ridge St.
No vehicle movements allowed.

TGS111 **TGS124**

CANDIDATE RACE
ASBOTT WORLD MARATHON MAJORS

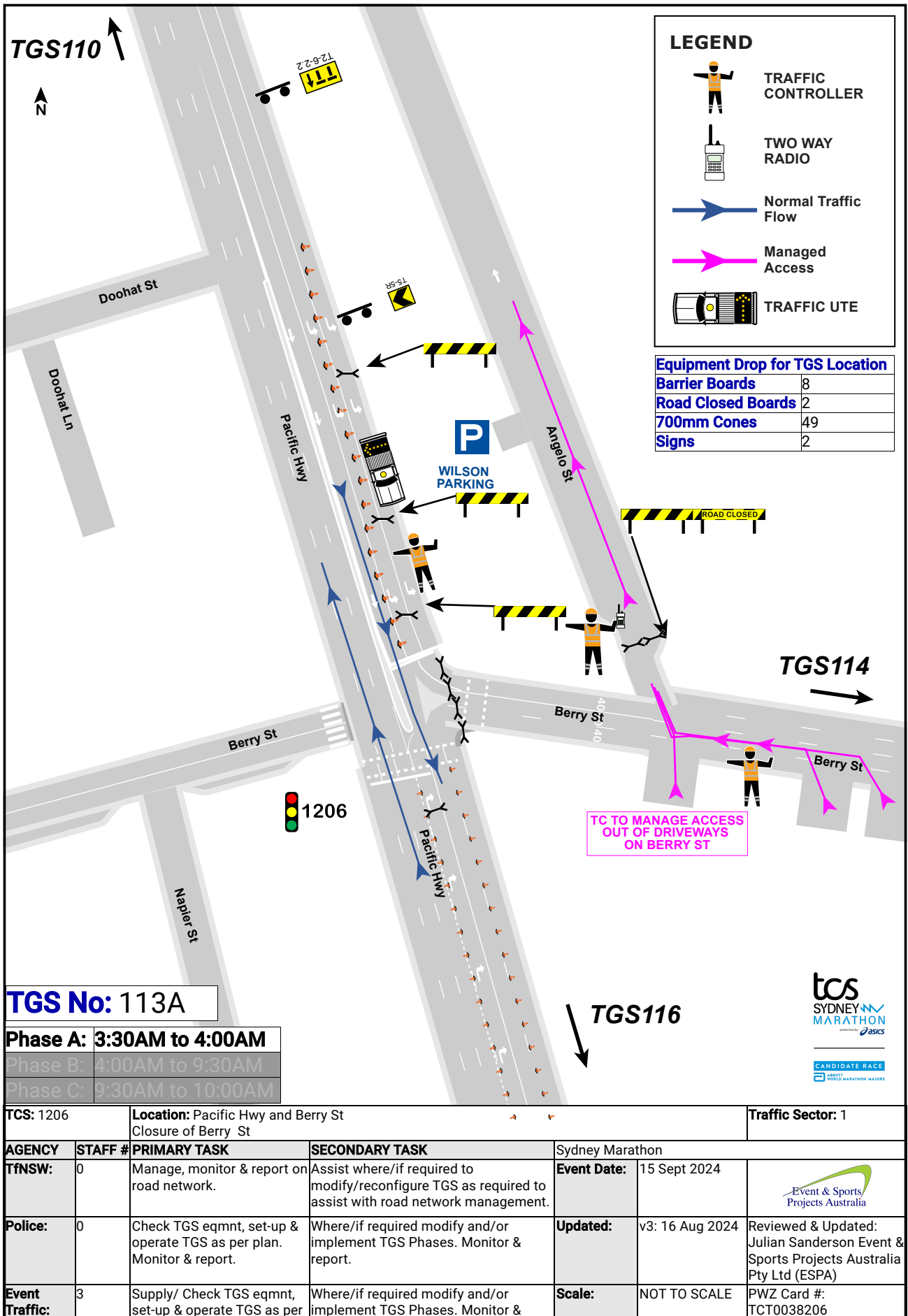
TGS No: 112

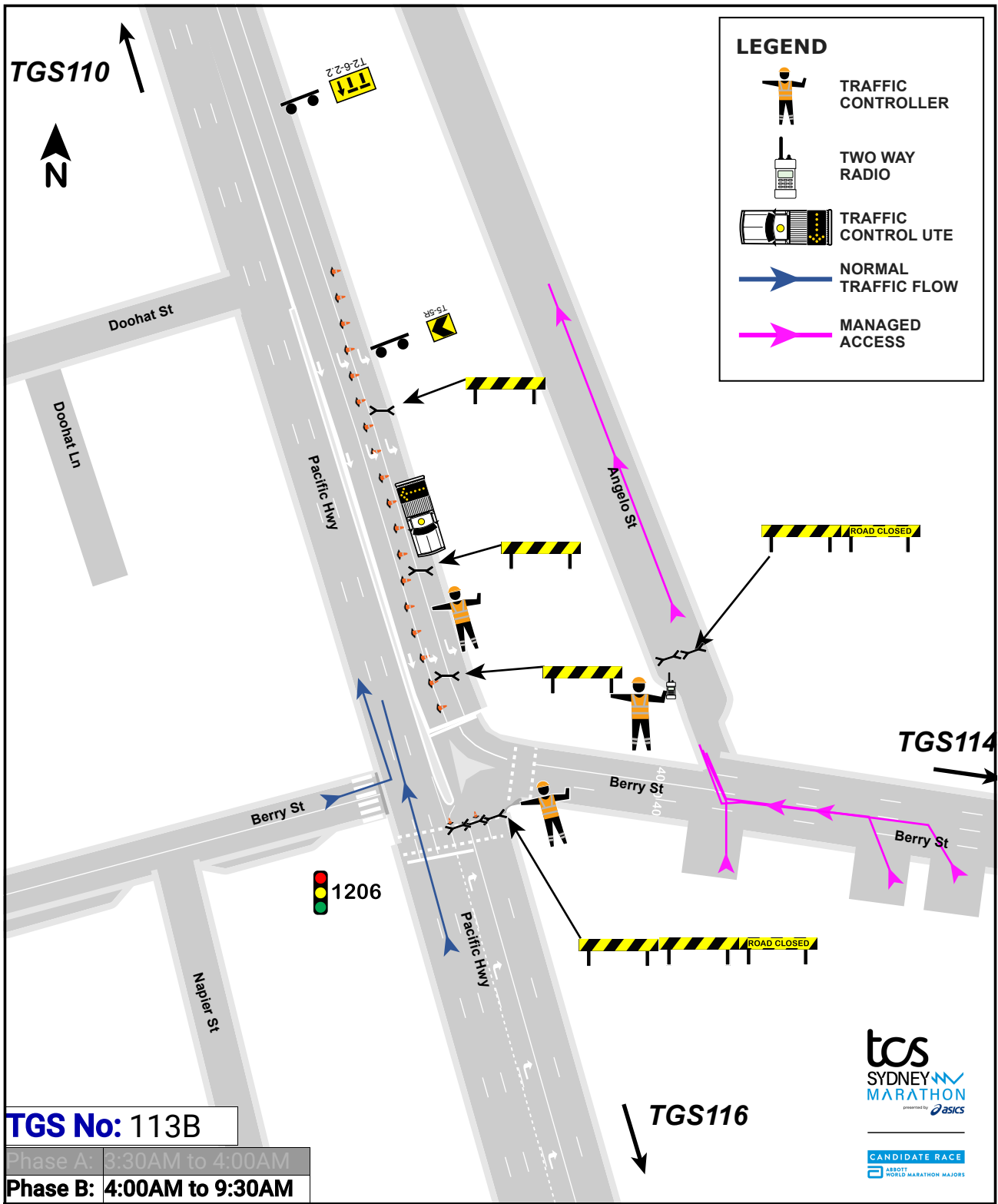
Timing: 3:30AM to 9:30AM

TCS: None		Location: Walker St and McLaren St Closure of McLaren St		Traffic Sector: 1	
AGENCY	STAFF #	PRIMARY TASK	SECONDARY TASK	Sydney Marathon	
TfNSW:	0	Manage, monitor & report on road network.	Assist where/if required to modify/reconfigure TGS as required to assist with road network management.	Event Date:	15 Sept 2024
Police:	0	Check TGS eqmnt, set-up & operate TGS as per plan. Monitor & report.	Where/if required modify and/or implement TGS Phases. Monitor & report.	Updated:	v3: 16 Aug 2024
Event Traffic:	2	Supply/ Check TGS eqmnt, set-up & operate TGS as per plan. Monitor & report.	Where/if required modify and/or implement TGS Phases. Monitor & report.	Scale:	TO SCALE

Reviewed & Updated:
Julian Sanderson Event & Sports Projects Australia Pty Ltd (ESPA)

PWZ Card #:
TCT0038206



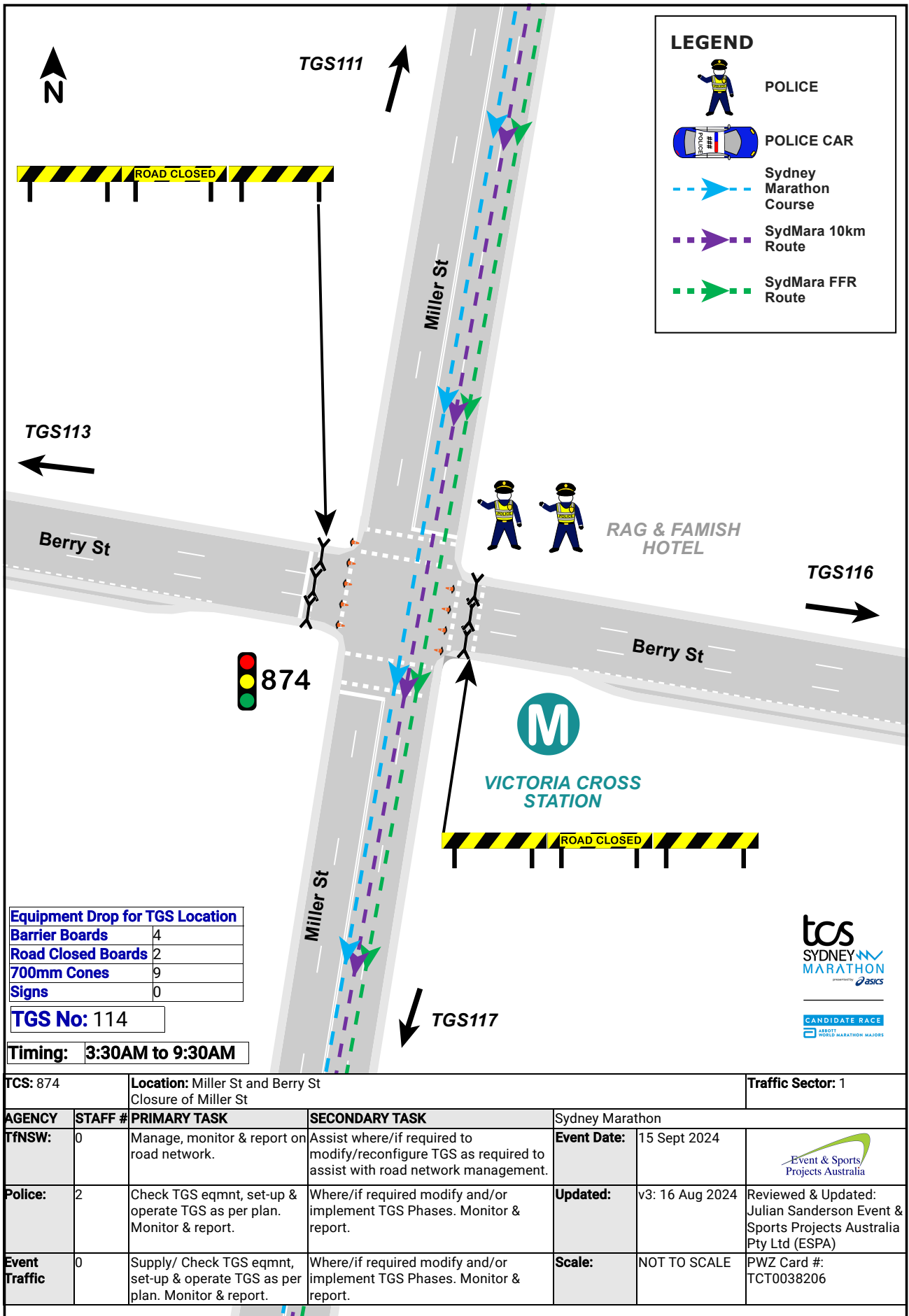


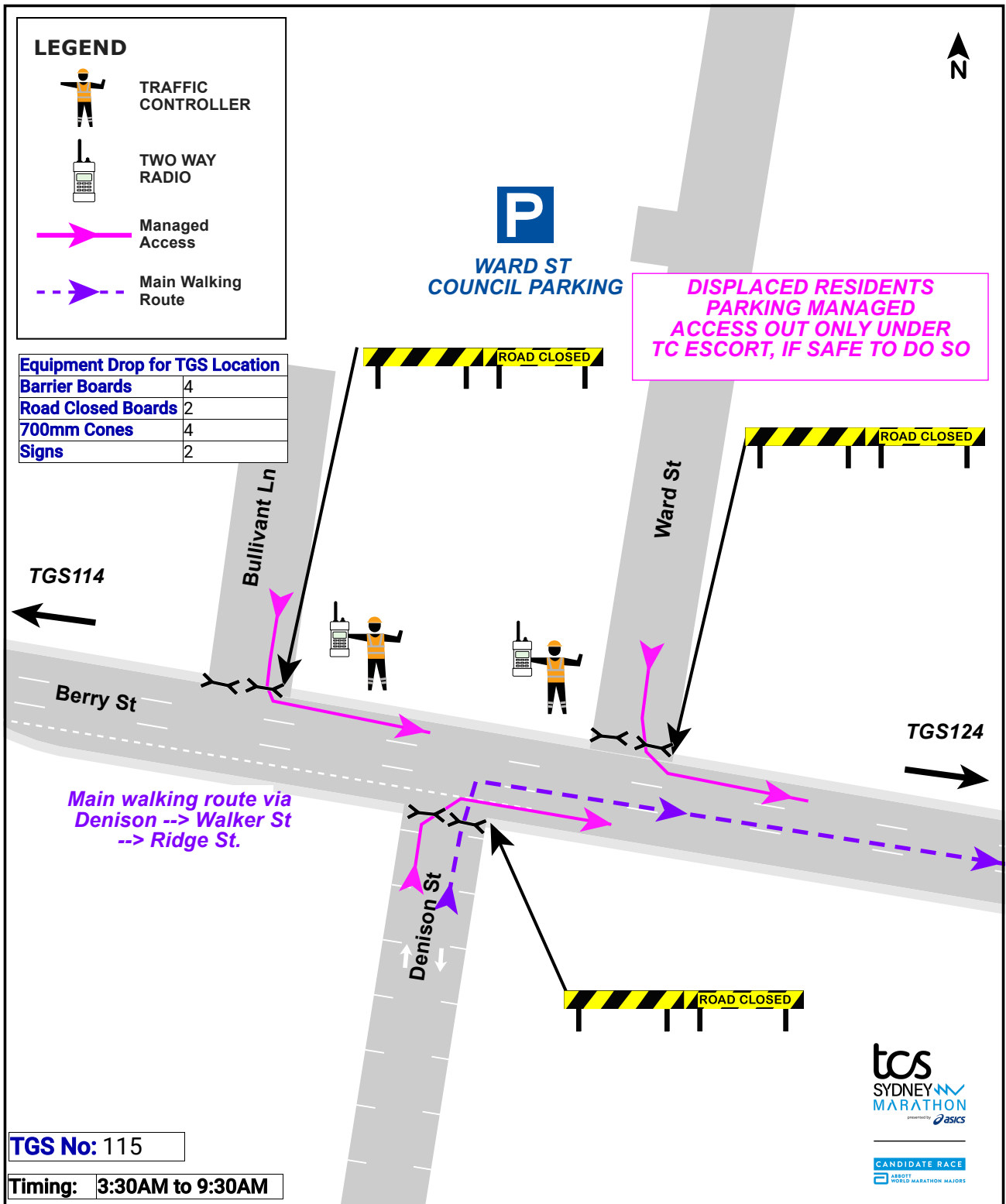
TGS No: 113B

Phase A: 3:30AM to 4:00AM
 Phase B: 4:00AM to 9:30AM

TCS: 1206		Location: Pacific Hwy and Berry St Closure of Berry St		Traffic Sector: 1	
AGENCY	STAFF #	PRIMARY TASK	SECONDARY TASK	Sydney Marathon	
TfNSW:	0	Manage, monitor & report on road network.	Assist where/if required to modify/reconfigure TGS as required to assist with road network management.	Event Date:	15 Sept 2024
Police:	0	Check TGS eqmnt, set-up & operate TGS as per plan. Monitor & report.	Where/if required modify and/or implement TGS Phases. Monitor & report.	Updated:	v3: 16 Aug 2024
Event Traffic:	3	Supply/ Check TGS eqmnt, set-up & operate TGS as per plan. Monitor & report.	Where/if required modify and/or implement TGS Phases. Monitor & report.	Scale:	not TO SCALE







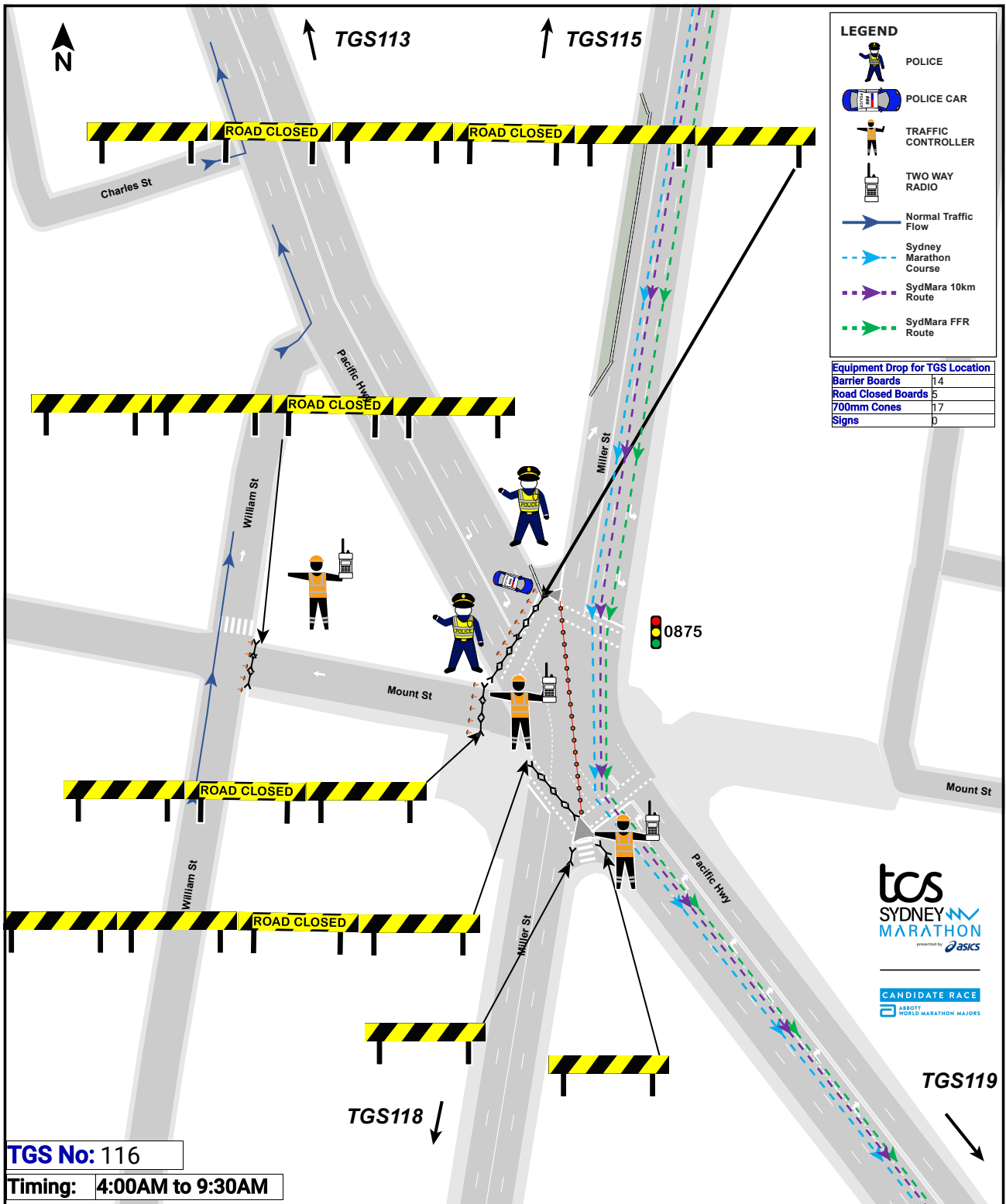
Equipment Drop for TGS Location	
Barrier Boards	4
Road Closed Boards	2
700mm Cones	4
Signs	2

TGS No: 115

Timing: 3:30AM to 9:30AM



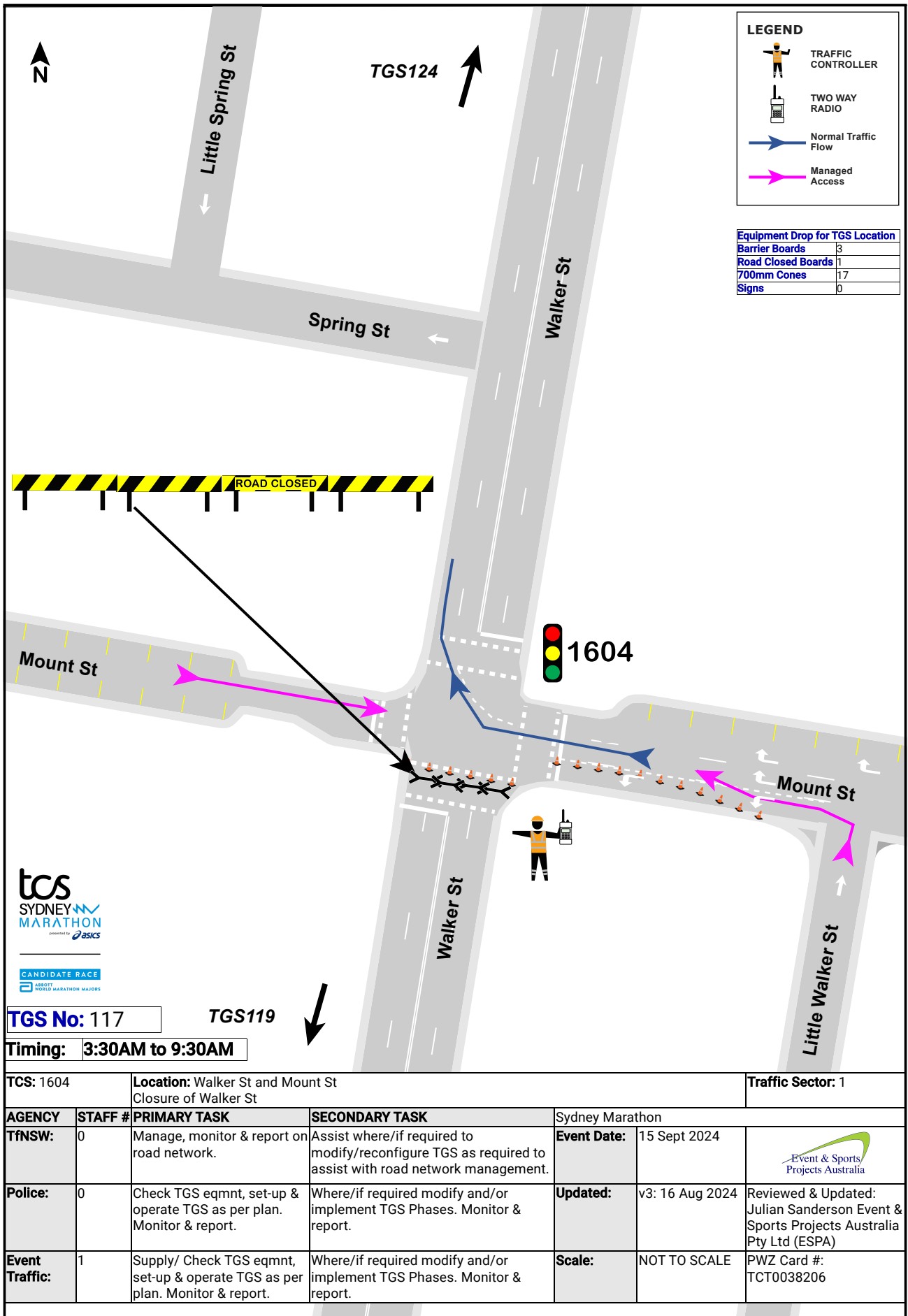
TCS: None		Location: Denison St and Berry St Closure of Berry St		Traffic Sector: 1 ●	
AGENCY	STAFF #	PRIMARY TASK	SECONDARY TASK	Sydney Marathon	
Event:	0	Manage, monitor & report on road network.	Assist where/if required to modify/reconfigure TGS as required to assist with road network management.	Event Date:	15 Sept 2024
Police:	0	Check TGS eqmnt, set-up & operate TGS as per plan. Monitor & report.	Where/if required modify and/or implement TGS Phases. Monitor & report.	Updated:	v3: 16 Aug 2024
Traffic:	3	Supply/ Check TGS eqmnt, set-up & operate TGS as per plan. Monitor & report.	Where/if required modify and/or implement TGS Phases. Monitor & report.	Scale:	NOT TO SCALE
				Reviewed & Updated: Julian Sanderson Event & Sports Projects Australia Pty Ltd (ESPA)	
				PWZ Card #: TCT0038206	

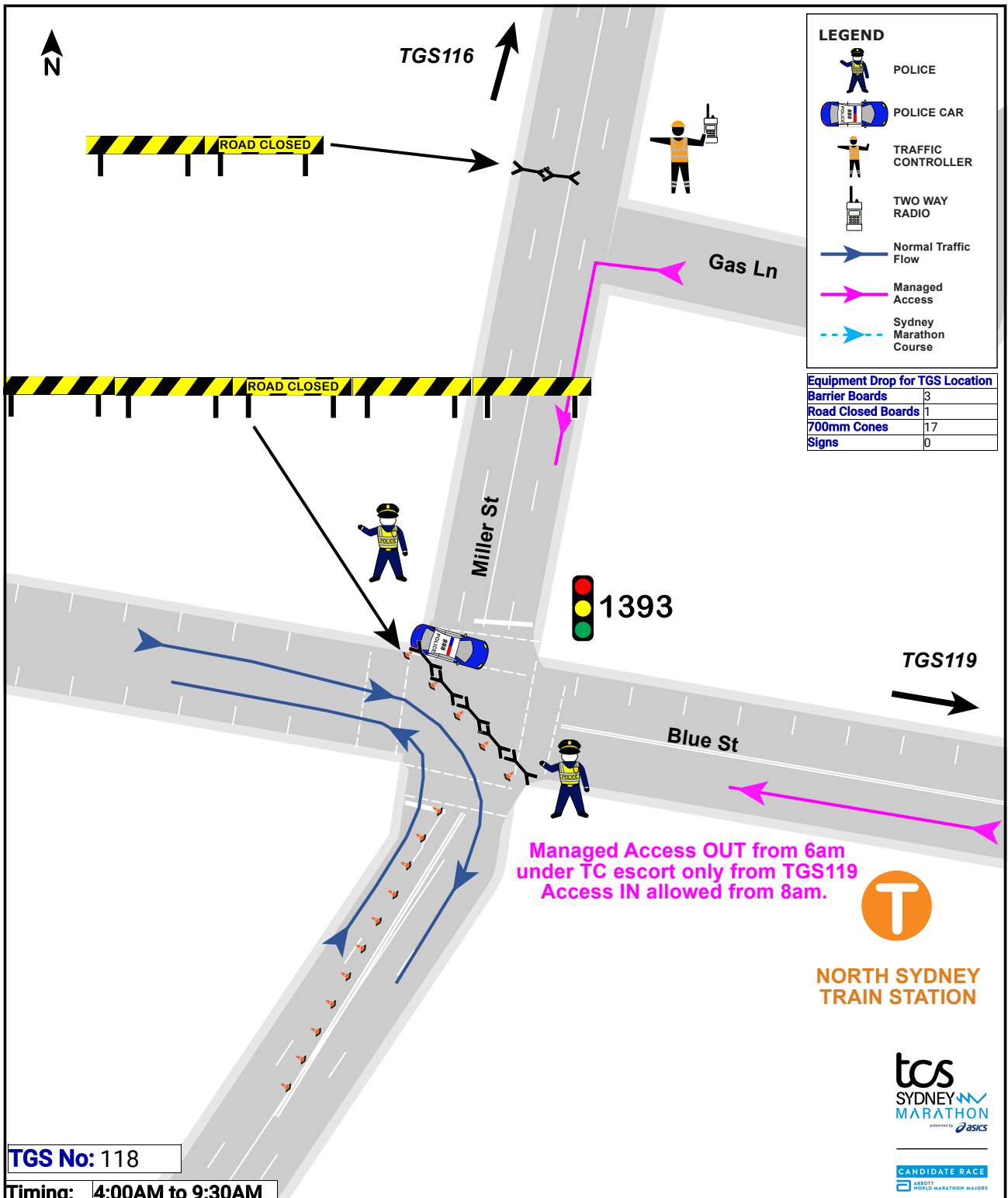


TGS No: 116

Timing: 4:00AM to 9:30AM

TCS: 0875		Location: Pacific Highway and Miller Street Course Lockdown		Traffic Sector: 1 ●	
AGENCY	STAFF #	PRIMARY TASK	SECONDARY TASK	Sydney Marathon	
TfNSW:	0	Manage, monitor & report on road network.	Assist where/if required to modify/reconfigure TGS as required to assist with road network management.	Event Date:	15 Sept 2024
Police:	2	Check TGS eqmnt, set-up & operate TGS as per plan. Monitor & report.	Where/if required modify and/or implement TGS Phases. Monitor & report.	Updated:	v3: 16 Aug 2024
Event Traffic:	3	Supply/ Check TGS eqmnt, set-up & operate TGS as per plan. Monitor & report.	Where/if required modify and/or implement TGS Phases. Monitor & report.	Scale:	NOT TO SCALE
				Reviewed & Updated: Julian Sanderson Event & Sports Projects Australia Pty Ltd (ESPA)	
				PWZ Card #: TCT0038206	





LEGEND

- POLICE
- POLICE CAR
- TRAFFIC CONTROLLER
- TWO WAY RADIO
- Normal Traffic Flow
- Managed Access
- Sydney Marathon Course

Equipment Drop for TGS Location

Barrier Boards	3
Road Closed Boards	1
700mm Cones	17
Signs	0

TGS No: 118

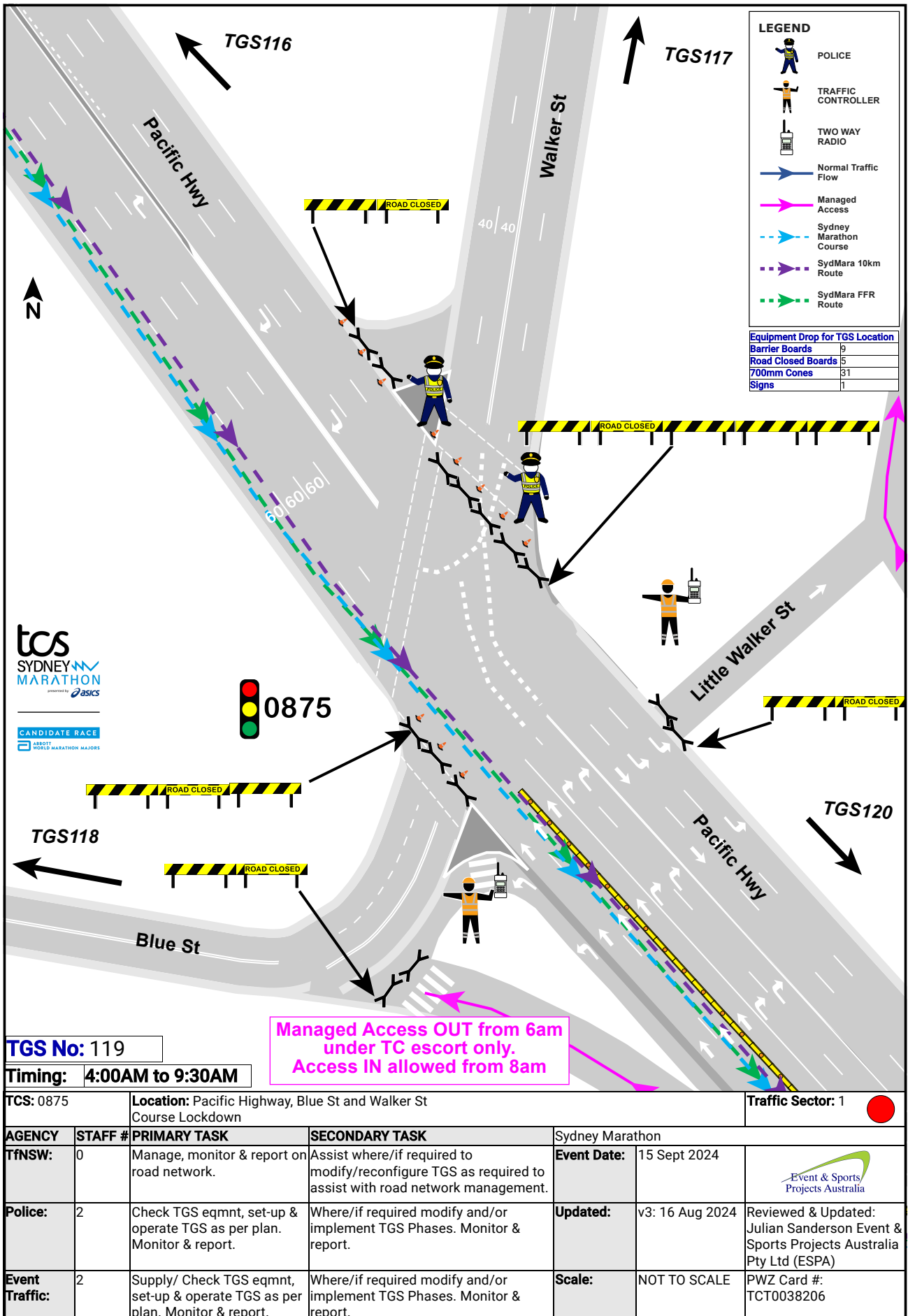
Timing: 4:00AM to 9:30AM


TCS: 1393		Location: Miller St and Blue St Closure of Miller St and Blue St		Traffic Sector: 1	
AGENCY	STAFF #	PRIMARY TASK	SECONDARY TASK	Sydney Marathon	
TfNSW:	0	Manage, monitor & report on road network.	Assist where/if required to modify/reconfigure TGS as required to assist with road network management.	Event Date:	15 Sept 2024
Police:	2	Check TGS eqmnt, set-up & operate TGS as per plan. Monitor & report.	Where/if required modify and/or implement TGS Phases. Monitor & report.	Updated:	v3: 16 Aug 2024
Event Traffic:	1	Supply/ Check TGS eqmnt, set-up & operate TGS as per plan. Monitor & report.	Where/if required modify and/or implement TGS Phases. Monitor & report.	Scale:	NOT TO SCALE

Event & Sports Projects Australia

Reviewed & Updated:
Julian Sanderson Event & Sports Projects Australia Pty Ltd (ESPA)


PWZ Card #:
TCT0038206





TGS No: 120

Timing: 4:00AM to 9:30AM

TCS: 0330		Location: Pacific Hwy, Arthur St and High St Closure of Pacific Hwy			Traffic Sector: 1	
AGENCY	STAFF #	PRIMARY TASK	SECONDARY TASK	Sydney Marathon		
TfNSW:	0	Manage, monitor & report on road network.	Assist where/if required to modify/reconfigure TGS as required to assist with road network management.	Event Date:	15 Sept 2024	 Reviewed & Updated: Julian Sanderson Event & Sports Projects Australia Pty Ltd (ESPA)
Police:	2	Check TGS eqmnt, set-up & operate TGS as per plan. Monitor & report.	Where/if required modify and/or implement TGS Phases. Monitor & report.	Updated:	v3: 16 Aug 2024	
Event Traffic:	0	Supply/ Check TGS eqmnt, set-up & operate TGS as per plan. Monitor & report.	Where/if required modify and/or implement TGS Phases. Monitor & report.	Scale:	NOT TO SCALE	PWZ Card #: TCT0038206

LEGEND

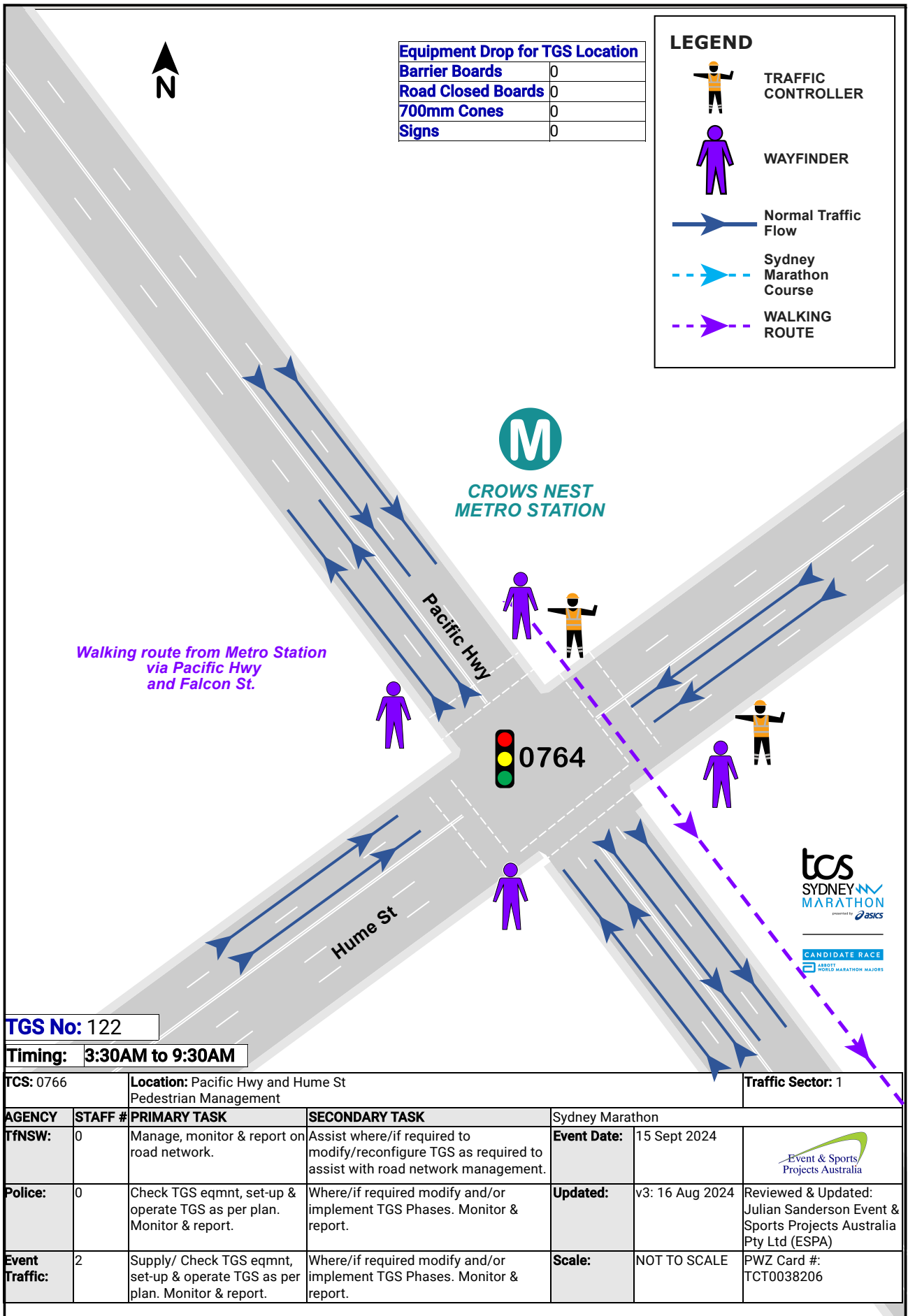
- POLICE
- POLICE CAR
- Normal Traffic Flow
- Sydney Marathon Course
- SydMara 10km Route
- SydMara FFR Route

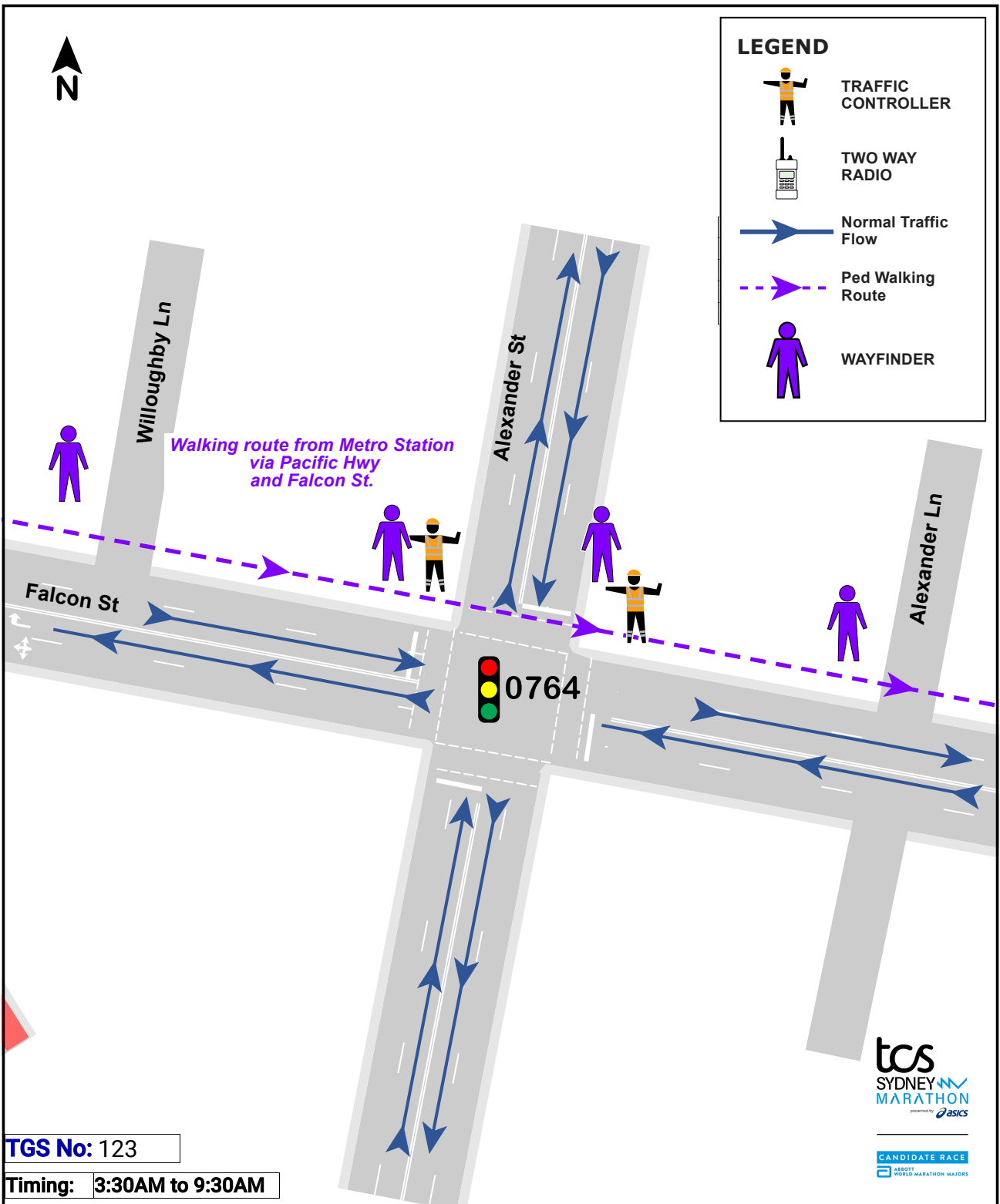
Item	Quantity
Barrier Boards	3
Road Closed Boards	1
700mm Cones	4
Signs	0

TGS No: 121

Timing: 3:30AM to 9:30AM

TCS: None	Location: Middlemiss St Tunnel Closure of Arthur St		Traffic Sector: 1
AGENCY	STAFF #	PRIMARY TASK	SECONDARY TASK
TfNSW:	0	Manage, monitor & report on road network.	Assist where/if required to modify/reconfigure TGS as required to assist with road network management.
Police:	2	Check TGS eqmnt, set-up & operate TGS as per plan. Monitor & report.	Where/if required modify and/or implement TGS Phases. Monitor & report.
Event Traffic:	0	Supply/ Check TGS eqmnt, set-up & operate TGS as per plan. Monitor & report.	Supply/ Check TGS eqmnt, set-up & operate TGS as per plan. Monitor & report.
			Event Date: 15 Sept 2024
			Updated: v3: 16 Aug 2024
			Scale: NOT TO SCALE
			Reviewed & Updated: Julian Sanderson Event & Sports Projects Australia Pty Ltd (ESPA)
			PWZ Card #: TCT0038206



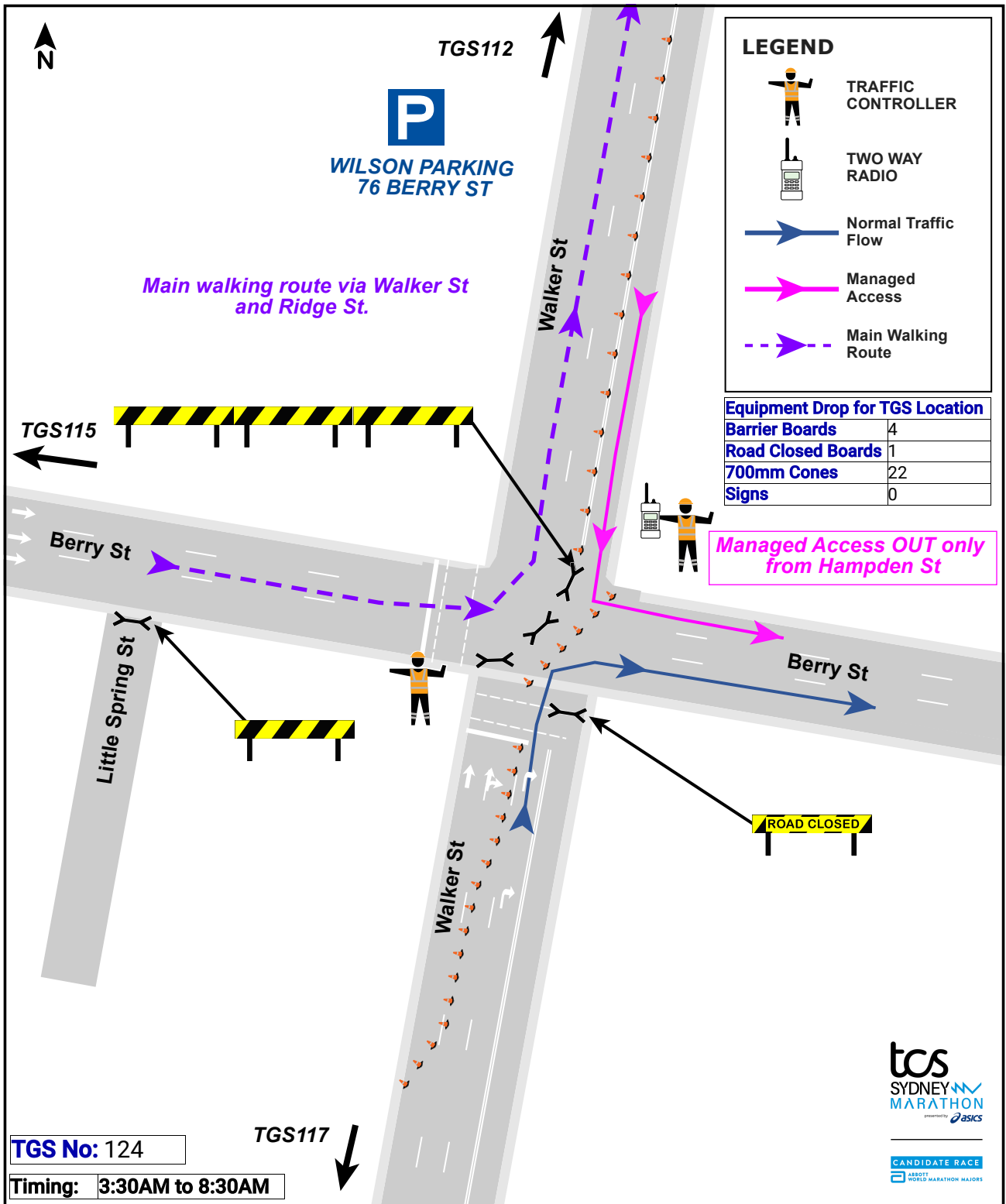


TGS No: 123

Timing: 3:30AM to 9:30AM

TCS: 0764		Location: Alexander St and Falcon St Pedestrian Management			Traffic Sector: 1	
AGENCY	STAFF #	PRIMARY TASK	SECONDARY TASK	Sydney Marathon		
TfNSW:	0	Manage, monitor & report on road network.	Assist where/if required to modify/reconfigure TGS as required to assist with road network management.	Event Date:	15 Sept 2024	
Police:	0	Check TGS eqmnt, set-up & operate TGS as per plan. Monitor & report.	Where/if required modify and/or implement TGS Phases. Monitor & report.	Updated:	v3: 16 Aug 2024	Reviewed & Updated: Julian Sanderson Event & Sports Projects Australia Pty Ltd (ESPA)
Event Traffic:	2	Supply/ Check TGS eqmnt, set-up & operate TGS as per plan. Monitor & report.	Where/if required modify and/or implement TGS Phases. Monitor & report.	Scale:	NOT TO SCALE	PWZ Card #: TCT0038206



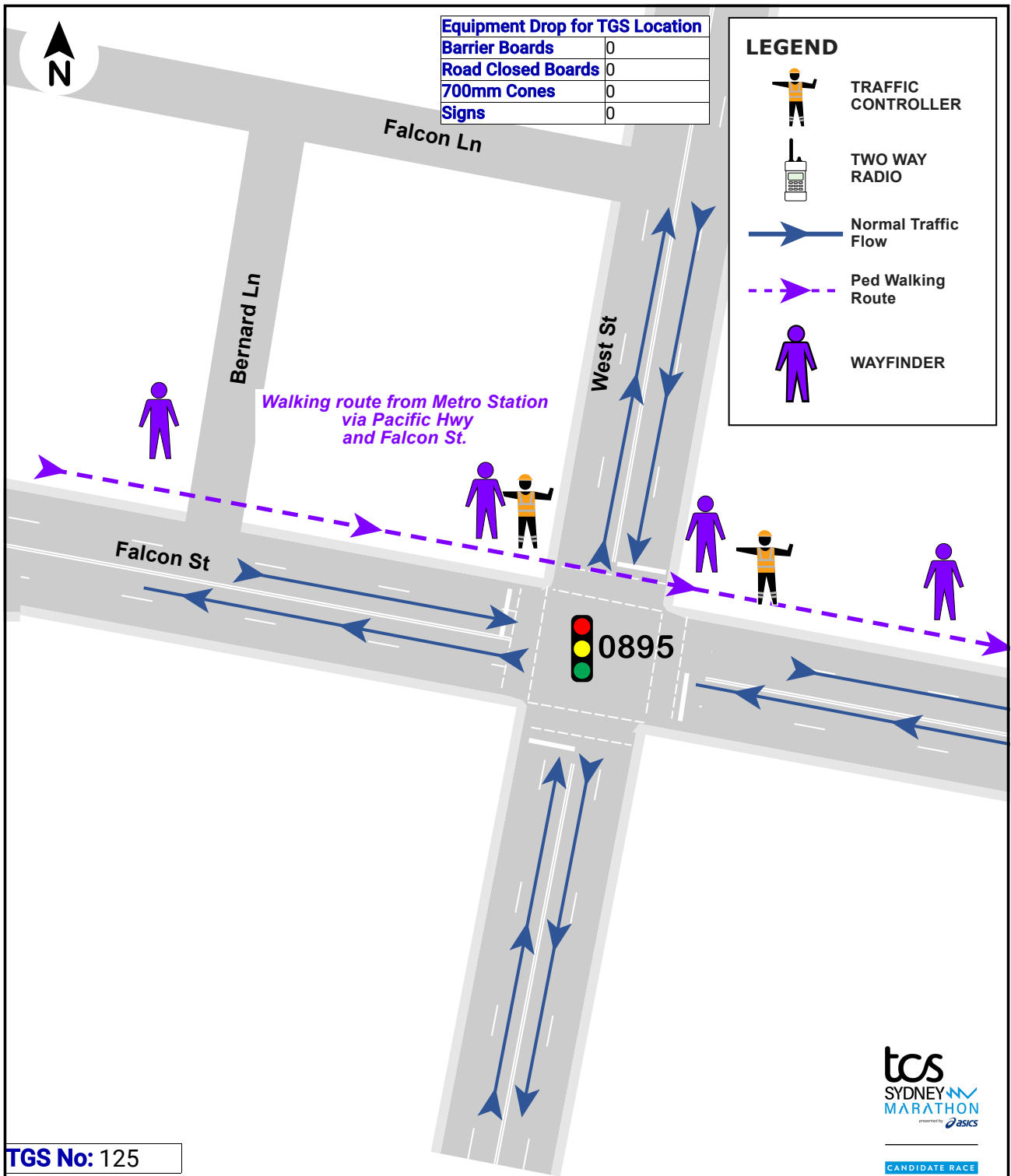


TGS No: 124

Timing: 3:30AM to 8:30AM

TCS: None		Location: Berry St and Walker St Closure of Walker St for main walking route		Traffic Sector: 1 ●	
AGENCY	STAFF #	PRIMARY TASK	SECONDARY TASK	Sydney Marathon	
Event:	0	Manage, monitor & report on road network.	Assist where/if required to modify/reconfigure TGS as required to assist with road network management.	Event Date:	15 Sept 2024
Police:	0	Check TGS eqmnt, set-up & operate TGS as per plan. Monitor & report.	Where/if required modify and/or implement TGS Phases. Monitor & report.	Updated:	v3: 16 Aug 2024
Traffic:	2	Supply/ Check TGS eqmnt, set-up & operate TGS as per plan. Monitor & report.	Where/if required modify and/or implement TGS Phases. Monitor & report.	Scale:	NOT TO SCALE
				Reviewed & Updated: Julian Sanderson Event & Sports Projects Australia Pty Ltd (ESPA)	
				PWZ Card #: TCT0038206	







TGS No: 125

Timing: 3:30AM to 9:30AM

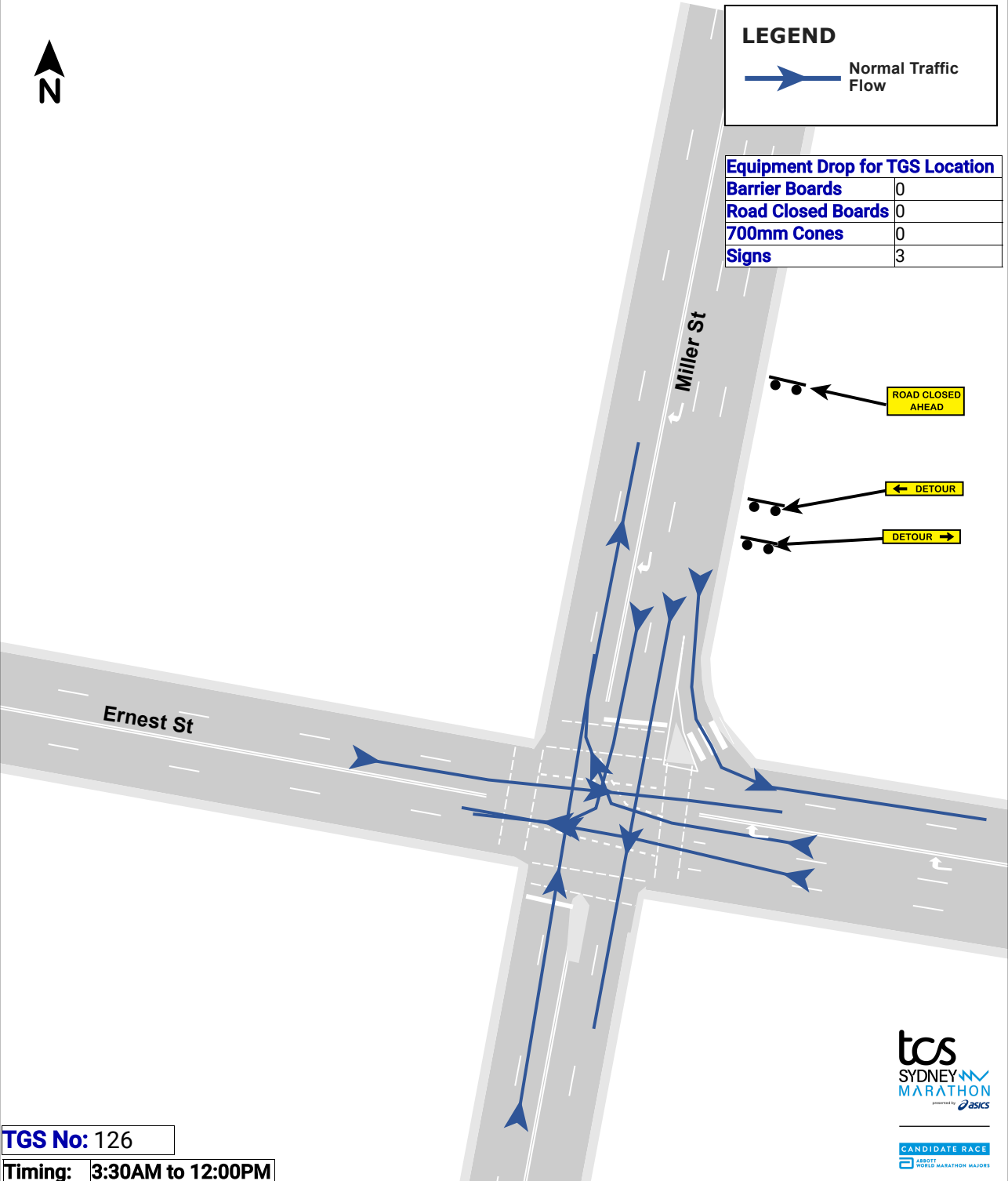
TCS: 0895		Location: West St and Falcon St Pedestrian Management			Traffic Sector: 1	
AGENCY	STAFF #	PRIMARY TASK	SECONDARY TASK	Sydney Marathon		
TfNSW:	0	Manage, monitor & report on road network.	Assist where/if required to modify/reconfigure TGS as required to assist with road network management.	Event Date:	15 Sept 2024	
Police:	0	Check TGS eqmnt, set-up & operate TGS as per plan. Monitor & report.	Where/if required modify and/or implement TGS Phases. Monitor & report.	Updated:	v3: 16 Aug 2024	Reviewed & Updated: Julian Sanderson Event & Sports Projects Australia Pty Ltd (ESPA)
Event Traffic:	2	Supply/ Check TGS eqmnt, set-up & operate TGS as per plan. Monitor & report.	Where/if required modify and/or implement TGS Phases. Monitor & report.	Scale:	NOT TO SCALE	PWZ Card #: TCT0038206




LEGEND

 Normal Traffic Flow

Equipment Drop for TGS Location	
Barrier Boards	0
Road Closed Boards	0
700mm Cones	0
Signs	3






CANDIDATE RACE
ABBOTT WORLD MARATHON MAJORS

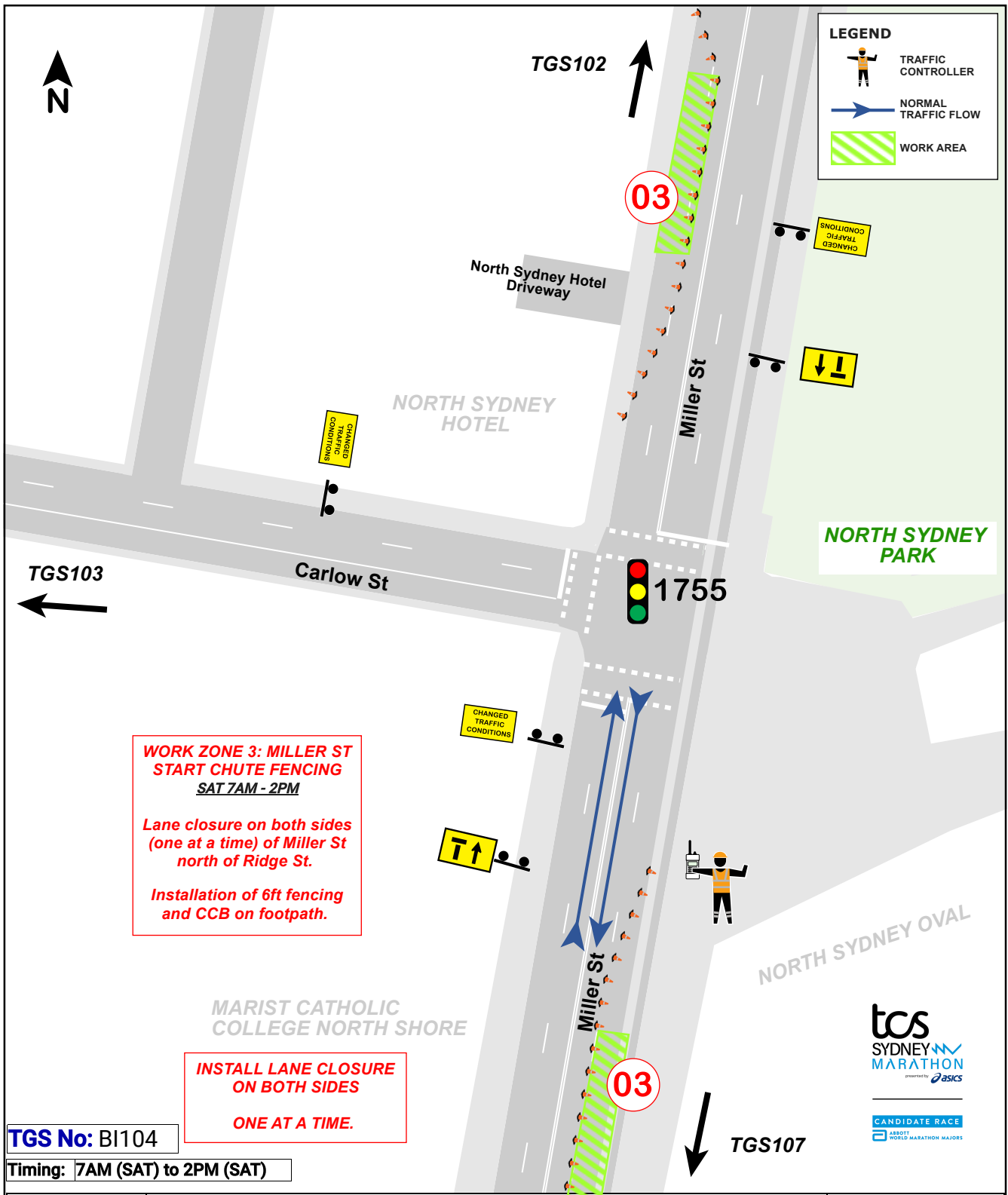
TGS No: 126	
Timing: 3:30AM to 12:00PM	

TCS: 0151	Location: Ernest St and Miller St Advance notification	Traffic Sector: 1		
AGENCY	STAFF #	PRIMARY TASK	SECONDARY TASK	Sydney Marathon
TfNSW:	0	Manage, monitor & report on road network.	Assist where/if required to modify/reconfigure TGS as required to assist with road network management.	Event Date: 15 Sept 2024
Police:	0	Check TGS eqmnt, set-up & operate TGS as per plan. Monitor & report.	Where/if required modify and/or implement TGS Phases. Monitor & report.	Updated: v3: 16 Aug 2024
Event Traffic:	0	Supply/ Check TGS eqmnt, set-up & operate TGS as per plan. Monitor & report.	Where/if required modify and/or implement TGS Phases. Monitor & report.	Scale: NOT TO SCALE



Reviewed & Updated:
Julian Sanderson Event & Sports Projects Australia Pty Ltd (ESPA)

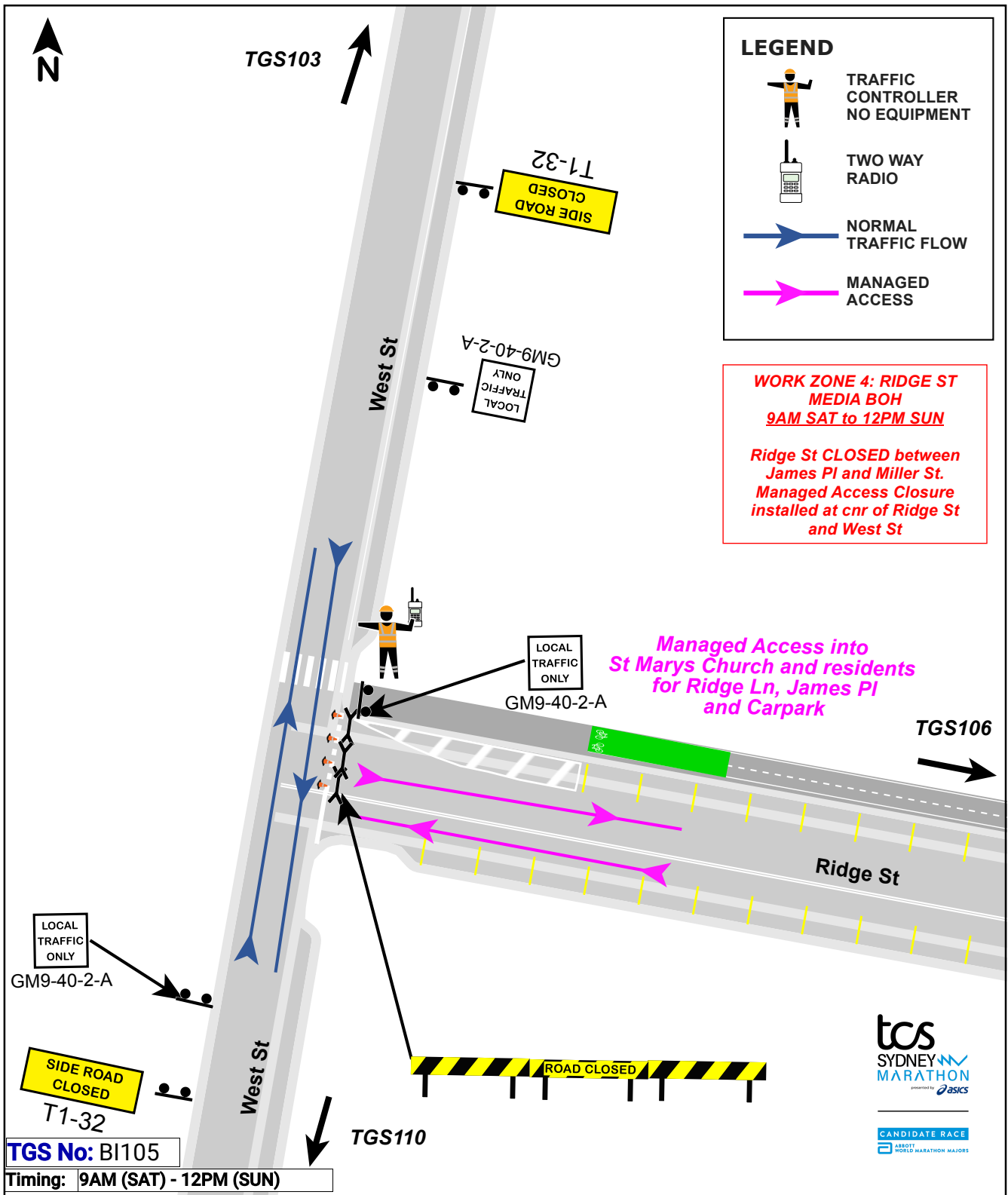
PWZ Card #:
TCT0038206



TGS No: BI104

Timing: 7AM (SAT) to 2PM (SAT)

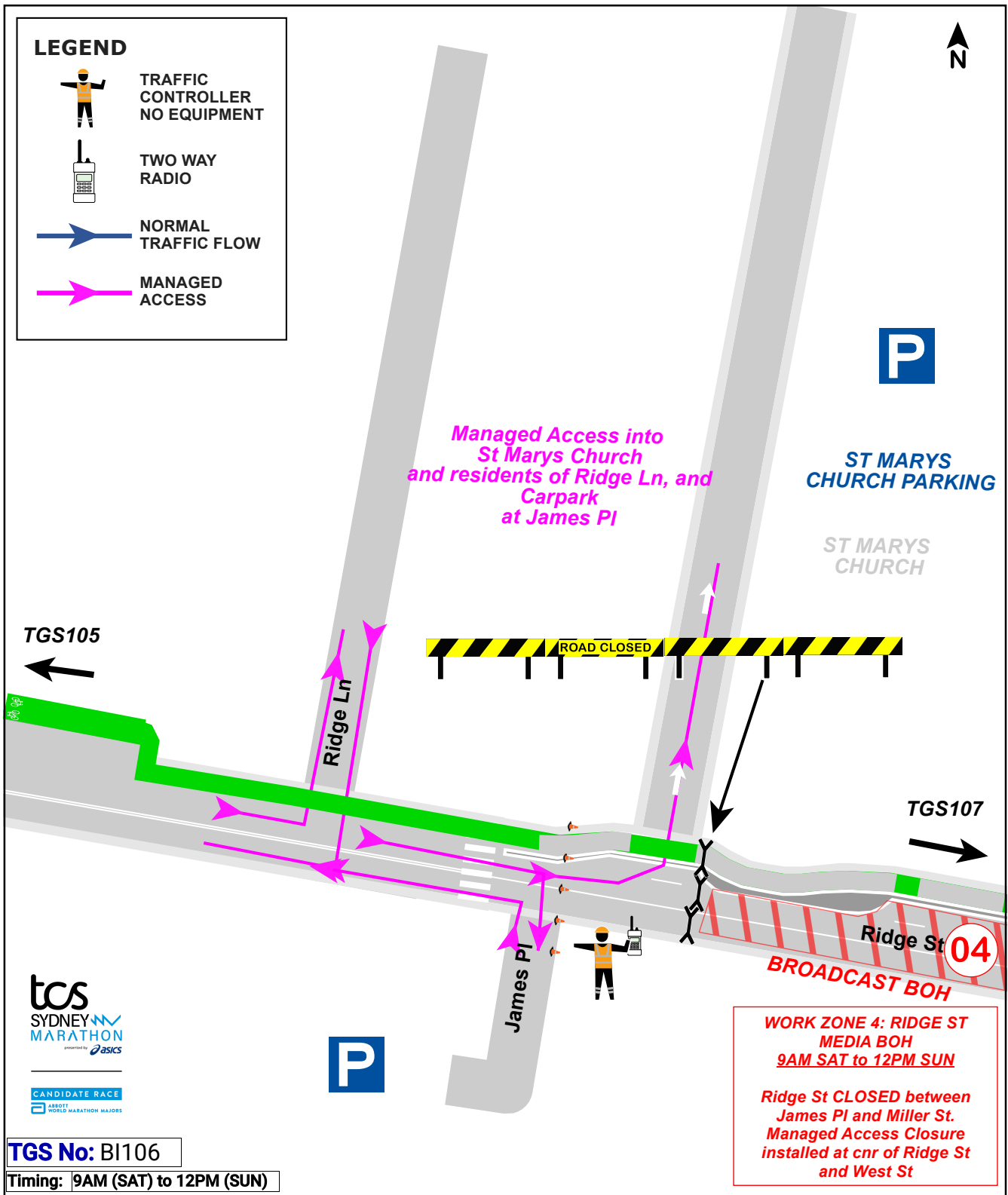
TCS: 1755		Location: Miller St and Carlow St Lane Closures required on Miller St to install fencing.			Traffic Sector: 1	
AGENCY	STAFF #	PRIMARY TASK	SECONDARY TASK	Sydney Marathon		
TfNSW:	0	Manage, monitor & report on road network.	Assist where/if required to modify/reconfigure TGS as required to assist with road network management.	Event Date:	15 Sept 2024	
Police:	0	Check TGS eqmnt, set-up & operate TGS as per plan. Monitor & report.	Where/if required modify and/or implement TGS Phases. Monitor & report.	Updated:	v3: 16 Aug 2024	
Event Traffic:	1	Supply/ Check TGS eqmnt, set-up & operate TGS as per plan. Monitor & report.	Where/if required modify and/or implement TGS Phases. Monitor & report.	Scale:	NOT TO SCALE	PWZ Card #: TCT0038206



TGS No: BI105

Timing: 9AM (SAT) - 12PM (SUN)

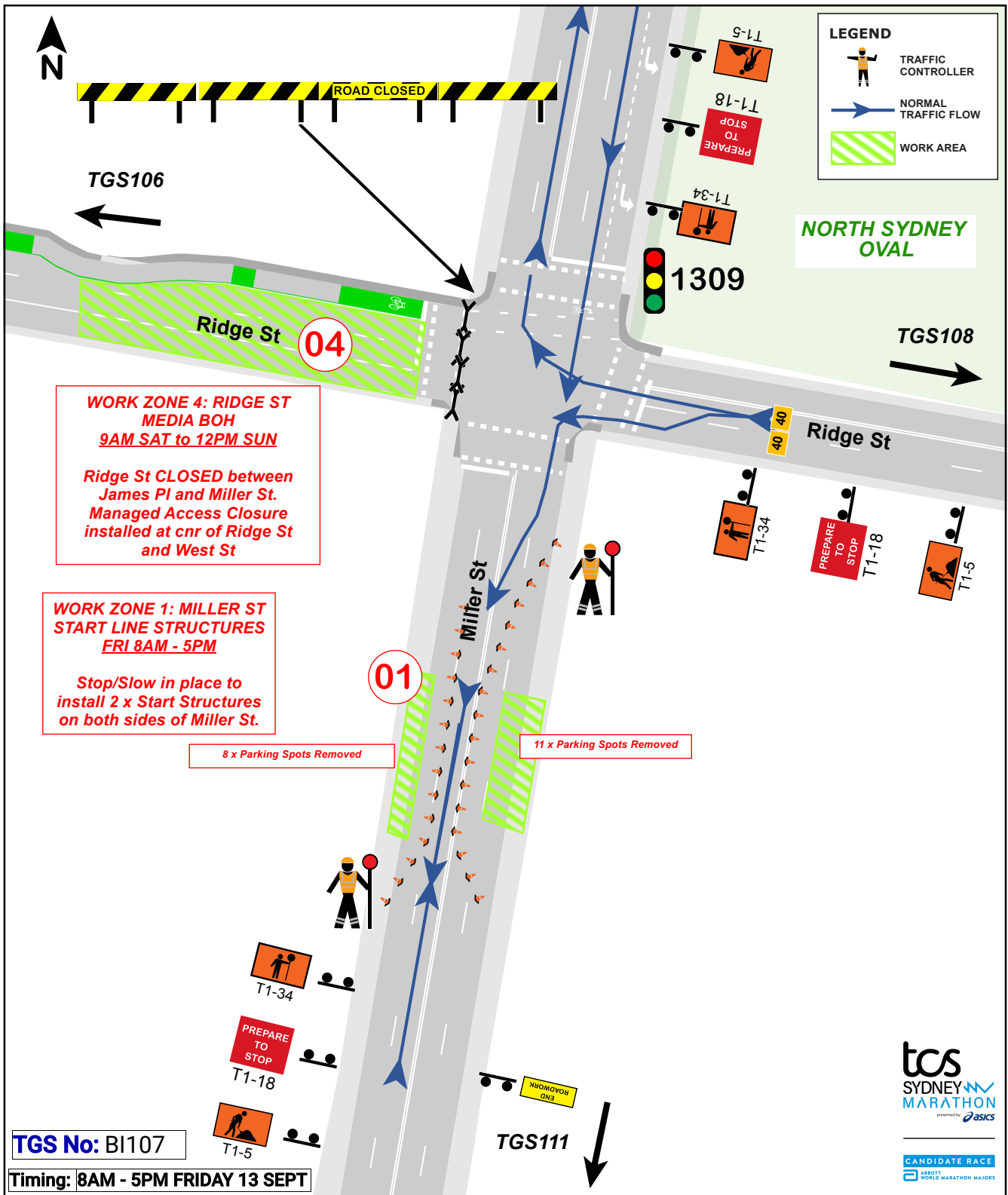
TCS: None		Location: West St and Ridge St Ridge St Closed, Managed Access for James Pl, Ridge Ln and Ridge St			Traffic Sector: 1	
AGENCY	STAFF #	PRIMARY TASK	SECONDARY TASK	Sydney Marathon - BUMP IN		
TfNSW:	0	Manage, monitor & report on road network.	Assist where/if required to modify/reconfigure TGS as required to assist with road network management.	Event Date:	15 Sept 2024	
Police:	0	Check TGS eqmnt, set-up & operate TGS as per plan. Monitor & report.	Where/if required modify and/or implement TGS Phases. Monitor & report.	Updated:	v3: 16 Aug 2024	
Event Traffic:	1	Supply/ Check TGS eqmnt, set-up & operate TGS as per plan. Monitor & report.	Where/if required modify and/or implement TGS Phases. Monitor & report.	Scale:	NOT TO SCALE	
				Reviewed & Updated: Julian Sanderson Event & Sports Projects Australia Pty Ltd (ESPA)		
				PWZ Card #: TCT0038206		



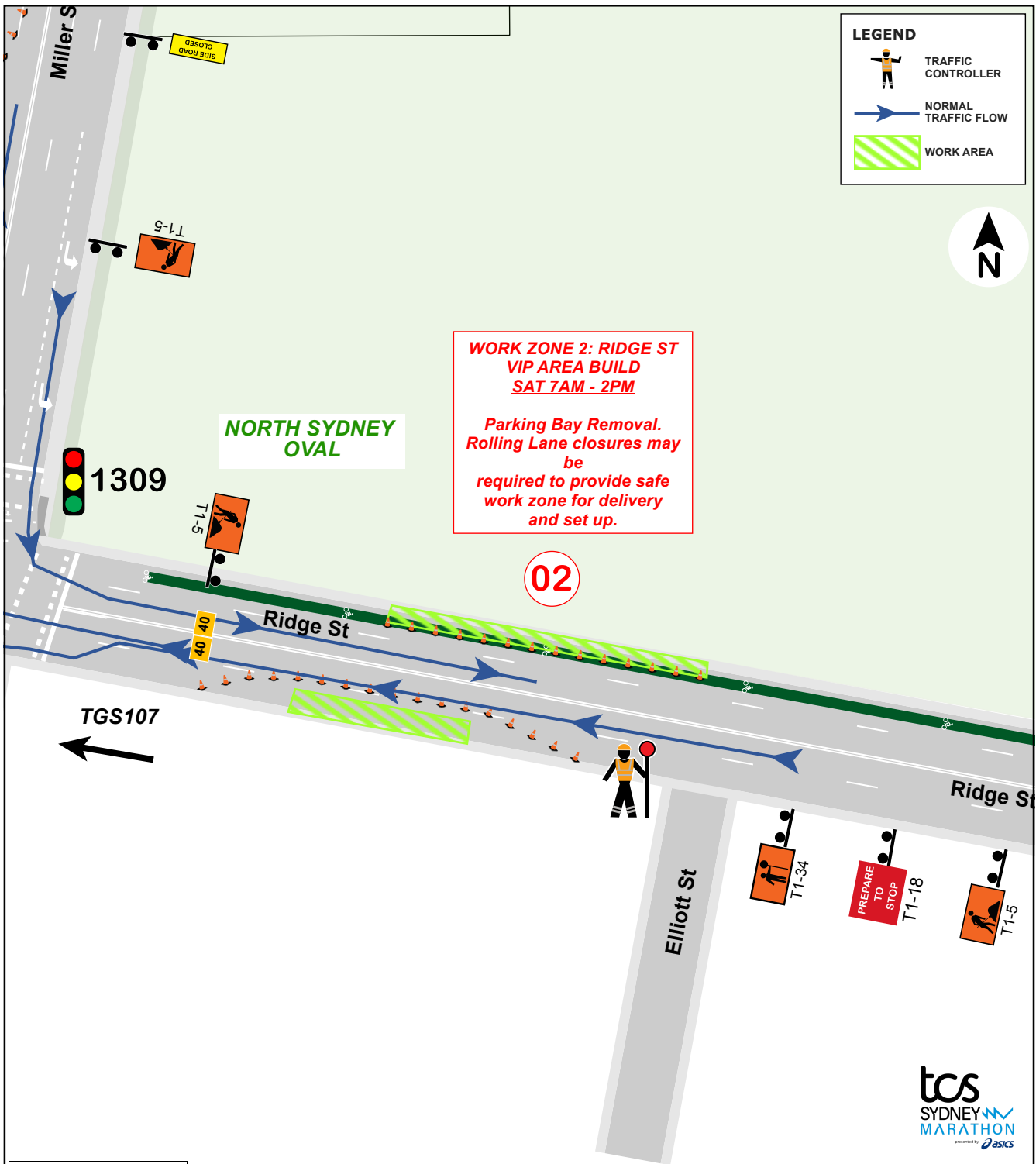
TGS No: BI106

Timing: 9AM (SAT) to 12PM (SUN)

TCS: None		Location: James Pl, Ridge St and Riidge Lane, North Sydney Managed Access Ridge Ln and James Pl			Traffic Sector: 1	
AGENCY	STAFF #	PRIMARY TASK	SECONDARY TASK	Sydney Marathon		
TfNSW:	0	Manage, monitor & report on road network.	Assist where/if required to modify/reconfigure TGS as required to assist with road network management.	Event Date:	15 Sept 2024	
Police:	0	Check TGS eqmnt, set-up & operate TGS as per plan. Monitor & report.	Where/if required modify and/or implement TGS Phases. Monitor & report.	Updated:	v3: 16 Aug 2024	Reviewed & Updated: Julian Sanderson Event & Sports Projects Australia Pty Ltd (ESPA)
Event Traffic:	1	Supply/ Check TGS eqmnt, set-up & operate TGS as per plan. Monitor & report.	Where/if required modify and/or implement TGS Phases. Monitor & report.	Scale:	NOT TO SCALE	PWZ Card #: TCT0038206



TCS: 1309		Location: Miller St and Ridge St Bump In for VIP and Media Areas			Traffic Sector: 1	
AGENCY	STAFF #	PRIMARY TASK	SECONDARY TASK	Sydney Marathon - BUMP IN		
TfNSW:	0	Manage, monitor & report on road network.	Assist where/if required to modify/reconfigure TGS as required to assist with road network management.	Event Date:	15 Sept 2024	
Police:	0	Check TGS eqmnt, set-up & operate TGS as per plan. Monitor & report.	Where/if required modify and/or implement TGS Phases. Monitor & report.	Updated:	v3: 16 Aug 2024	
Event Traffic:	2	Supply/ Check TGS eqmnt, set-up & operate TGS as per plan. Monitor & report.	Where/if required modify and/or implement TGS Phases. Monitor & report.	Scale:	NOT TO SCALE	PWZ Card #: TCT0038206



**WORK ZONE 2: RIDGE ST
VIP AREA BUILD
SAT 7AM - 2PM**

*Parking Bay Removal.
Rolling Lane closures may
be
required to provide safe
work zone for delivery
and set up.*

02

TGS No: BI108

Timing: 7AM - 1PM SAT 14 SEPT

TCS: 1309		Location: Ridge St and Elliott St Bump In for VIP and Media Areas			Traffic Sector: 1	
AGENCY	STAFF #	PRIMARY TASK	SECONDARY TASK	Sydney Marathon - BUMP IN		
TfNSW:	0	Manage, monitor & report on road network.	Assist where/if required to modify/reconfigure TGS as required to assist with road network management.	Event Date:	15 Sept 2024	
Police:	0	Check TGS eqmnt, set-up & operate TGS as per plan. Monitor & report.	Where/if required modify and/or implement TGS Phases. Monitor & report.	Updated:	v3: 16 Aug 2024	Reviewed & Updated: Julian Sanderson Event & Sports Projects Australia Pty Ltd (ESPA)
Event Traffic:	1	Supply/ Check TGS eqmnt, set-up & operate TGS as per plan. Monitor & report.	Where/if required modify and/or implement TGS Phases. Monitor & report.	Scale:	NOT TO SCALE	PWZ Card #: TCT0038206



5.5. Items Under Temporary Delegation to Council

AUTHOR	Pragya Sharma, Traffic and Transport Engineer, Traffic and Transport Operations
ENDORSED BY	Gary Parsons, Director Open Space and Infrastructure
ATTACHMENTS	<ol style="list-style-type: none"> 1. TfNSW Delegation to Councils [5.5.1 - 4 pages] 2. Appendix - Report Sketches [5.5.2 - 5 pages]
CSP LINK	<ol style="list-style-type: none"> 1. Our Living Environment <ol style="list-style-type: none"> 1.2 Environmentally sustainable community 2. Our Built Infrastructure <ol style="list-style-type: none"> 2.3 Prioritise sustainable and active transport 2.4 Efficient traffic mobility and parking 3. Our Innovative City <ol style="list-style-type: none"> 3.2 North Sydney is smart and innovative 4. Our Social Vitality <ol style="list-style-type: none"> 4.1 North Sydney is connected, inclusive, healthy and safe 5. Our Civic Leadership <ol style="list-style-type: none"> 5.2 Strong civic leadership and customer focussed services

PURPOSE:

To report to the Committee in regard to the items which are to be approved under temporary delegation to Council. Transport for NSW (Transport) has issued a temporary delegation of its powers under the Roads Act 1993, to give councils an alternative approval pathway (separate from the Local Traffic Committee process) for specified low-risk works to make streets more liveable, and support walking and cycling.

EXECUTIVE SUMMARY:

Attached is a list of projects given approval under the temporary delegation to Council. The temporary Delegation gives Councils an option to carry out works on unclassified roads without prior referral to the Local Traffic Committee, provided other conditions are met. The temporary Delegation is in place until 30 June 2026 unless revoked prior to this date.

RECOMMENDATION:

1. **THAT** the information regarding Temporary Delegation to Council items be received.

Consultation requirements

Community engagement is not required. Community consultation was not required as there are no negative impacts from these projects. However, the community has been notified of these projects with no response received from the community.

Financial/Resource Implications

The cost for these projects is proposed to be funded from Traffic's LATM budget and Council's 2024/25 operational budget.

**ENDORSEMENTS UNDER
TEMPORARY DELEGATION TO COUNCIL
564th TRAFFIC COMMITTEE – 30 August 2024**

Location	Suburb	Precinct, Ward, Electorate	Issue	Recommendation	Benefits
Parking Restriction					
Richmond Avenue	Cremorne	Willoughby Bay, St Leonards, Willoughby	<p>Under NSW Road Rule 208(6), when parking, a driver must position their vehicle at least 3 metres from a continuous dividing line on a road unless otherwise indicated by information on or with a parking control sign.</p> <p>Council has received complaints from the community about drivers parking on the road and leaving inadequate space for drivers to pass. Under NSW Road Rule 208(6) parking along Richmond Avenue at the identified location is illegal. The installation of a “No Stopping” restriction will clarify where drivers are permitted to park.</p>	<p>THAT the Committee note the allocation of kerbspace on Richmond Avenue, Cremorne south of Montague Road as “No Stopping” at the following locations:</p> <ul style="list-style-type: none"> • On the western side of Richmond Avenue between the points 0 metres and 59 meters • On the western side of Richmond Avenue between the points 66 metres and 101 meters • On the eastern side of Richmond Avenue between the points 0 metres and 96.5 meters <p>THAT the Committee note the allocation of kerbspace on the southern side of Montague Road, Cremorne between the points 0 metres and 10 metres as “No Stopping”.</p>	The proposed change will guide drivers to stay in the correct lane, reducing the risk of veering onto the wrong side of the road and thus minimising the potential for head-on collisions.
Sutherland Street	Cremorne	Brightmore, St Leonards, Willoughby	Council has received concerns regarding vehicles parking close to the intersection of Sutherland Street and Cooper Lane, blocking the line of sight for the vehicles exiting Cooper Lane to oncoming vehicles on Sutherland Street.	THAT the Committee note the allocation of kerbspace on the southern side of Sutherland Street, Cremorne between the points 0 metres and 10 meters east of Cooper Lane as “No Stopping”.	The proposed change will improve the vehicle sight distance at the intersection and pedestrian visibility at the pram ramps and clarify where drivers can legally park.

**ENDORSEMENTS UNDER
TEMPORARY DELEGATION TO COUNCIL
564th TRAFFIC COMMITTEE – 30 August 2024**

Location	Suburb	Precinct, Ward, Electorate	Issue	Recommendation	Benefits
Shirley Road	Wollstonecraft	Wollstonecraft, St Leonards, North Shore	The garden bed outside 38 Shirley Road had fallen into disrepair, with the stone edging collapsed as a result of the tree root growth.	<p>THAT the Committee note the installation of the following changes on the western side of Shirley Road, Wollstonecraft:</p> <ul style="list-style-type: none"> • A 0.5m wide kerb extension between the points 136.5m and 139.5m south of Telopea Street. • The allocation of kerbside restrictions between the points 130.5m and 139.5m south of Telopea Street as “No Parking”. 	The proposed changes will provide additional space for the tree roots and, with the installation of “No Parking” restriction, will prevent vehicles from parking next to the garden bed and protruding into the roadway.
Pedestrian Crossing Upgrade					
Bay Road and Edward Street	North Sydney	Euroka, Wollstonecraft, North Shore	The existing 2 pedestrian crossings at the intersection of Bay Road and Edward Street does not align with the current Technical Directions.	<p>THAT Committee note the following:</p> <ul style="list-style-type: none"> • The reconstruction of the existing raised pedestrian crossing across Bay Road just west of Edward Street. • The reconstruction of the existing raised pedestrian crossing across Edward Street just south of Bay Road. • The implementation of 2.5m wide kerb extension on the northern side of Bay Road between the points 6m and 13.5m west of Bay Road. 	The proposed adjustments to “No Stopping” distances and extensions in the kerb buildouts will navigate vehicles to park in the correct areas, improving visibility for both pedestrians using the crossing and for drivers to see pedestrians.

**ENDORSEMENTS UNDER
TEMPORARY DELEGATION TO COUNCIL
564th TRAFFIC COMMITTEE – 30 August 2024**

Location	Suburb	Precinct, Ward, Electorate	Issue	Recommendation	Benefits
				<ul style="list-style-type: none"> • The implementation of 2.5m wide kerb extensions on the southern side of Bay Road between the points 10.2m and 16m west of Bay Road. • The implementation of 1.5m wide kerb extension on the western side of Edward Street between the points 6.5m and 15.5m south of Bay Road. • The implementation of 1.5m wide kerb extension on the eastern side of Edward Street between the points 7m and 17m south of Bay Road. • The reallocation of kerbspace on the northern side of Bay Road between the points 13.5m and 22.5m (one car space) west of Edward Street as “1/4P 8:30am-9:30am, 2:30pm-3:30pm Mon-Fri” and 1/2P 9:30am-2:30pm, 3:30-6pm Mon-Fri PHE Area 10”. • The reallocation of kerbspace on the southern side of Bay Road between the points 10.2m and 16m (one car space) west of Edward Street as “No Stopping”. 	

**ENDORSEMENTS UNDER
TEMPORARY DELEGATION TO COUNCIL
564th TRAFFIC COMMITTEE – 30 August 2024**

Location	Suburb	Precinct, Ward, Electorate	Issue	Recommendation	Benefits
				<ul style="list-style-type: none"> • The reallocation of kerbspace on the eastern side of Edward Street between the points 12m and 17m (one car space) south of Bay Road as “No Stopping”. • The reallocation of kerbspace on the western side of Edward Street between the points 15.5m and 21.5m (one car space) south of Bay Road as “Mail Zone”. 	

APPENDIX A



Proposal

Richmond Avenue at Montague Road, Cremorne
Proposed Parking Change



Existing

- Yellow line: "No Stopping"
- Green line: "Unrestricted Parking"

Proposed

- Yellow line: "No Stopping"
- Green line: "Unrestricted Parking"



Proposal

Sutherland Street at Cooper Lane, Cremorne – Proposed No Stopping Restriction



Proposed



“No Stopping”



Proposal

38 Shirley Road, Wollstonecraft
Proposed Parking Change



Existing

- ■ ■ 4P 8:30am-6pm Mon-Fri PHEA 15
- ■ ■ 2P 8:30am-6pm Mon-Fri PHEA 15
- Garden Bed Upgrade

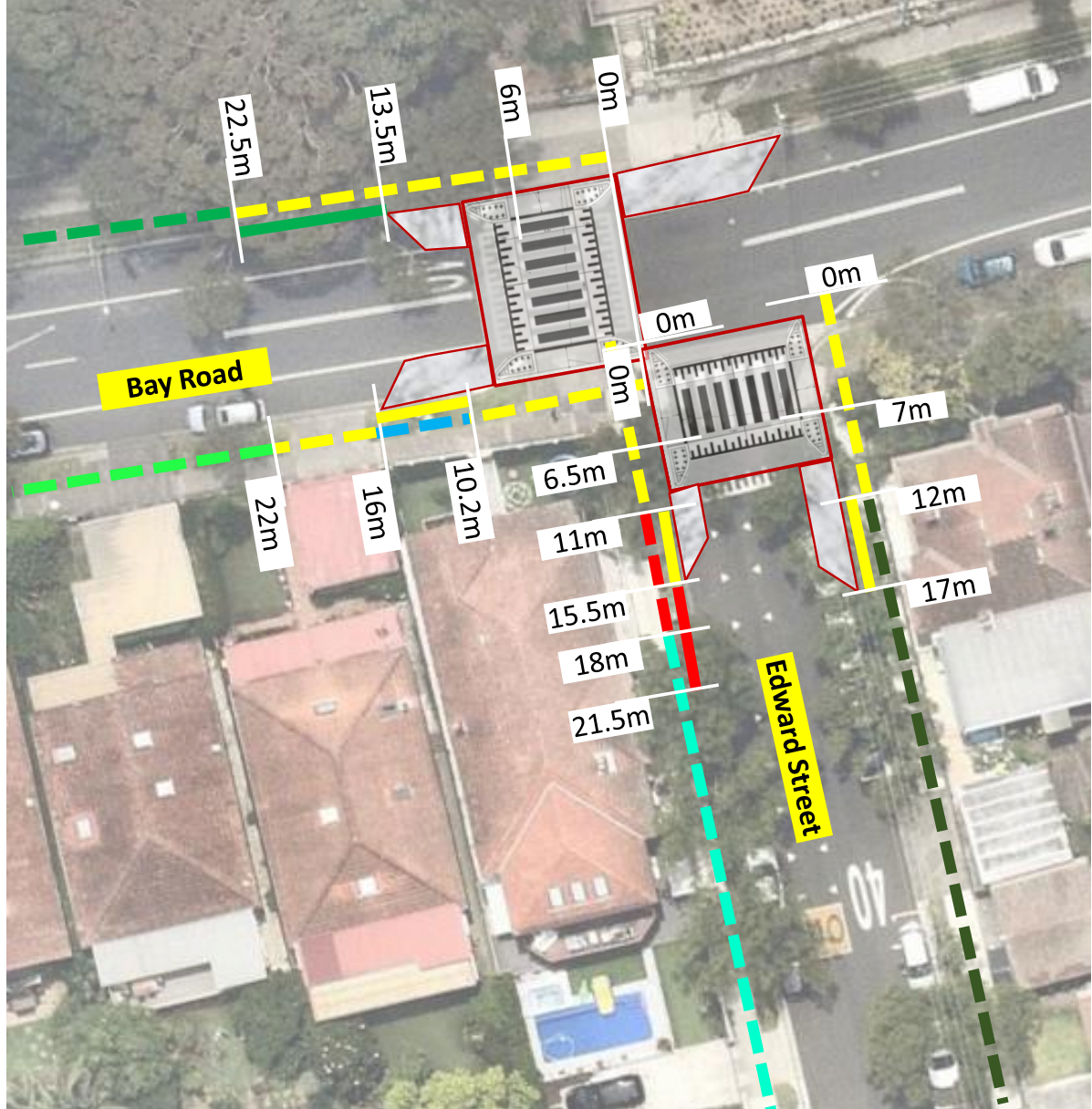
Proposed

- No Parking



Proposal

Bay Road and Edward Street Proposal to Upgrade Existing Pedestrian Crossings



Existing

- No Stopping
- No Parking
- Mail Zone
- 1P 8:30am-6pm Mon-Fri, PHEA 9 & 10
- 2P 8:30am-6pm Mon-Fri, PHEA 9 & 10
- 1P 8:30am-6pm Mon-Fri, PHEA 10
- 1/4P 8:30-9:30am 2:30-3:30pm Mon-Fri,
1/2P 9:30am-2:30pm 3:30-6pm Mon-Fri, PHEA 10

Proposed

- Pedestrian Crossing Upgrade with Kerb Buildouts
- Kerb Buildouts
- No Stopping
- Mail Zone
- 1/4P 8:30-9:30am 2:30-3:30pm Mon-Fri,
1/2P 9:30am-2:30pm 3:30-6pm Mon-Fri, PHEA 10

5.6. Out-of-Session Endorsements

AUTHOR	Narelle Lamond, Traffic Operations Officer
ENDORSED BY	Gary Parsons, Director Open Space and Infrastructure
ATTACHMENTS	1. Attachment - Out of Session Approvals under Delegated Authority [5.6.1 - 7 pages]
CSP LINK	<ul style="list-style-type: none"> 1. Our Living Environment <ul style="list-style-type: none"> 1.2 Environmentally sustainable community 2. Our Built Infrastructure <ul style="list-style-type: none"> 2.3 Prioritise sustainable and active transport 2.4 Efficient traffic mobility and parking 3. Our Innovative City <ul style="list-style-type: none"> 3.2 North Sydney is smart and innovative 4. Our Social Vitality <ul style="list-style-type: none"> 4.1 North Sydney is connected, inclusive, healthy and safe 5. Our Civic Leadership <ul style="list-style-type: none"> 5.2 Strong civic leadership and customer focussed services

PURPOSE:

To report to the Committee matters approved out-of-session with concurrence of Transport for NSW, NSW Police, and local State Members and under delegated authority to the Service Unit Manager for Traffic & Transport Operations.

EXECUTIVE SUMMARY:

Attached is a list of approved proposals under North Sydney Councils Delegations of Authority to the Traffic Engineer. Approval was given subject to concurrence of Transport for NSW, the NSW Police, and the local State Members.

RECOMMENDATION:

1. THAT the information regarding the approved changes under Delegated Authority be received.

LINK TO COMMUNITY STRATEGIC PLAN

The relationship with the Community Strategic Plan is as follows:

- 2. Our Built Infrastructure
 - 2.1 Infrastructure and assets meet community needs
 - 2.4 Improved traffic and parking management
- 3. Our Future Planning
 - 3.5 North Sydney is regulatory compliant.

CONSULTATION REQUIREMENTS

Community engagement is not required.

FINANCIAL/RESOURCE IMPLICATIONS

There are no direct financial implications arising from this report.

**OUT OF SESSION APPROVALS FOR THE
564th TRAFFIC COMMITTEE – 30 August 2024**

No	Street	Location	Precinct, Ward, Electorate	Issue	Recommendation	Appr	Date	ECM	Comments
Resident Parking									
Nil									
Temporary Road Closures									
24-028	Wheatleigh Street	23-27 Wheatleigh St, Crow's Nest NSW 2065	Crow's Nest, Willoughby	Temporary Road Closure	<p>1)THAT the Committee note the approval of the temporary road closure of Wheatleigh Street, Crow's Nest on 04.07.24 from 7am-5pm for the purpose of tower crane removal, as per the submitted application and council's standard road closure conditions. Approval is subject to managed access to all affected properties and the applicant notifying all affected residents/tenants as per Council's standard conditions of approval.</p> <p>2)THAT the Committee note the approval & raises no objection should Council approve an application for an extension or alternative date/s to carry out these works due to inclement weather or operational delays, that application be approved, subject to Police Permit approval.</p>	Yes	04.06.2024	10019080	7/04/2024
24-032	Hayberry Lane	27-57 Falcon St, Crow's Nest NSW 2065	Crow's Nest, Willoughby	Temporary Road Closure	<p>1)THAT the Committee note the approval of the temporary road closure of Hayberry Lane, Crow's Nest between Bernard Lane and Alexander Lane from 17.06.24-21.06.24 from 7am-5pm for the purpose of sewer connection, as per the submitted application and council's standard road closure conditions.</p>	Yes	05.06.2024	10016990	17/6-21/6

**OUT OF SESSION APPROVALS FOR THE
564th TRAFFIC COMMITTEE – 30 August 2024**

					Approval is subject to managed access to all affected properties and the applicant notifying all affected residents/tenants as per Council's standard conditions of approval. 2)THAT the Committee note the approval & raises no objection should Council approve an application for an extension or alternative date/s to carry out these works due to inclement weather or operational delays, that application be approved, subject to Police Permit approval.				
24-041	Little Walker Street	93 Pacific Highway North Sydney NSW 2060	North Shore, CBD, Cammeragyl	Temporary Road Closure	1)THAT the Committee note the approval the temporary road closure of Little Walker Street on 10.08.24, 8am-5pm & 11.08.24, 9am-12pm for delivery and install of hoarding materials as per the submitted application and Council's standard road closure conditions. Approval is subject to managed access to all affected properties and the applicant notifying all affected residents/tenants as per Council's standard conditions of approval. 2)THAT the Committee note the approval & raises no objection should Council approve an application for an extension or alternative date/s to carry out these works due to inclement weather or operational delays, that application be approved, subject to Police Permit approval.	Yes	10.07.2024	10065565	10/8-11/8
24-045	Willoughby Road	Crow's Nest Festival	Crow's Nest	Temporary Road Closure	1)THAT the Committee note the approval of the temporary road closure	Yes	31.07.2024	10075629	20.10.24

**OUT OF SESSION APPROVALS FOR THE
564th TRAFFIC COMMITTEE – 30 August 2024**

					<p>of Willoughby Road & surrounding streets, Crow’s Nest on 20.10.24 for 24hours for the Crow’s Nest Festival, as per the submitted application and council’s standard road closure conditions. Approval is subject to managed access to all affected properties and the applicant notifying all affected residents/tenants as per Council's standard conditions of approval.</p> <p>2)THAT THAT the Committee note the approval & raises no objection should Council approve an application for an extension or alternative date/s to carry out these works due to inclement weather or operational delays, that application be approved, subject to Police Permit approval.</p>				
24-053	Yeo Lane	Cremorne Synagogue 12A Yeo St, Neutral Bay NSW 2089	Cremorne, Willoughby, Cammeragyl	Temporary Road Closure	<p>THAT the Committee note the approval of the temporary road closure of Yeo Lane from 02.10.24 to 01.06.25 for religious occasions as per the submitted application and Council’s standard road closure conditions. Approval is subject to managed access to all affected properties and the applicant notifying all affected residents/tenants as per Council's standard conditions of approval.</p> <p>THAT the Committee note the approval & raises no objection should Council approve an application for an extension or alternative date/s to carry out these works due to inclement weather or operational delays, that application be</p>	Yes	07.08.2024	10097280	2.10.2024- 1.6.2025

**OUT OF SESSION APPROVALS FOR THE
564th TRAFFIC COMMITTEE – 30 August 2024**

					approved, subject to Police Permit approval.				
Special Zones									
24-051	Hayes Street & Lower Wycombe Rd Neutral Bay NSW 2089	Intersection Hayes Street & Lower Wycombe Rd	Neutral Bay, Willoughby, Cammeragyl	Install Loading Zone	THAT the Committee note the approval of the installation of loading zone signage at the corner of Hayes Street and Lower Wycombe Road, Neutral Bay, NSW 2089, replacing the existing Australia Post signage. Australia Post has removed the post box, and the new loading zone signage will provide a dedicated space for deliveries to businesses on Hayes Street.	Yes	05.08.2024	10093315	
24-052	Alexander Street	Alexander Street, Crow's Nest NSW 2060	Willoughby, Crow's Nest	Bus Stop Relocation on Alexander Street, Crow's Nest NSW 2060	The Committee note the approval of the relocation of a Bus Zone to the corner of Alexander and Falcon Streets, Crow's Nest NSW 2065, replacing the existing Bus Zone at the intersection of Alexander and Hayberry Streets, Crow's Nest NSW 2065	Yes	31.07.2024	10112392	
Regulatory Signs									
24-024	Alexander Street	104-106 Alexander Street	Crow's Nest, Willoughby	Install 18 metre works zone	THAT the Committee note the approval of the Installation of an 18 metre Work Zone at the frontage to 104 Alexander Street Crow's Nest 2062	Yes	21.05.2024	10008254	
24-025	Harnett Street	Harnett Street North Sydney NSW 2060	North Sydney, CBD, Cammeragyl	1) Extend existing works zone 2) Install 12 metre works zone	THAT the Committee note the approval of the following at the site location: Harnett Street, North Sydney NSW 2060 1) Increase existing works zone from : 15 metre works zone to 21 metre works zone 2) Installation of 12 metre works zone	Yes	30.05.2024	10019725	Increase to works zone # 1 – Harnett St – not actioned at this date.

**OUT OF SESSION APPROVALS FOR THE
564th TRAFFIC COMMITTEE – 30 August 2024**

24-029	Elamang Street	1-3 Elamang Street Kirribilli	Kirribilli, North Shore	Install 16 Metre Works Zone	THAT the Committee note the approval of a 16 metre works zone to the frontage of 1-3 Elamang Avenue, Kirribilli NSW 2060	Yes	05.06.2024	10021818	
24-030	Cremorne Road	4 Cremorne Road Cremorne Point NSW 262	Cremorne, Willoughby, Cammeragyl	Install 14 Metre Works Zone	THAT the Committee note the approval of a 14 metre works zone to the frontage of 4 Cremorne Road, Cremorne Point NSW 2065 DA132/22	Yes	05.06.2024	10022408	
24-031	Thrupp Street	6 Thrupp Street Neutral Bay NSW 2089	Neutral Bay, St Leonards, Cammeragyl	Install 15 Metre Works Zone	THAT the Committee note the approval of a 15 metre works zone to the frontage of 6 Thrupp Street Neutral Bay NSW 2089 DA164/18	Yes	05.06.2024	10023065	
24-033	Kareela Road	43 Kareela Road Cremorne Point NSW 2090	Cremorne, Willoughby, Cammeragyl	Install 15 Metre Works Zone	THAT the Committee note the approval of a 15 metre Work Zone at the frontage to 43 Kareela Road, Cremorne Point NSW 2090	Yes	26.06.2024	10029081	
24-034	Sutherland Street	Parks Avenue Cammeray NSW 2065	Cremorne, Willoughby, Cammeragyl	Install 19 Metre Works Zone	THAT the Committee note the approval of a 17 metre Work Zone for 2 Sutherland Street, Cremorne NSW 2065 located at the frontage of Parks Street. Works Zone “7:00am to 5:00pm Mon-Fri and 8:00am to 1:00pm Sat” & ,subject to the conditions of approval.	Yes	19.06.2024	10031972	
24-036	Atchison Street	33-35 Atchison Street St Leonards NSW 2065	Willoughby, Crow’s Nest	Install 40 metre works zone	THAT the Committee note the installation of a 40 metre works zone at the frontage to 33-55 Atchison Street, Crow’s Nest NSW 2065 Works Zone “7:00am to 5:00pm Mon-Fri and 8:00am to 1:00pm Sat” & ,subject to the conditions of approval.	Yes	01.07.2024	10054034	

**OUT OF SESSION APPROVALS FOR THE
564th TRAFFIC COMMITTEE – 30 August 2024**

24-039	Premier Street	7 Premier Street Neutral Bay NSW 2089	Neutral Bay, Willoughby, Cammeragyl	Install 18 metre works zone	THAT the Committee note the Installation of an 18 metre Work Zone at the frontage to 7 Premier Street Neutral Bay NSW 2089 DA144/22 Works Zone “7:00am to 5:00pm Mon-Fri and 8:00am to 1:00pm Sat” & ,subject to the conditions of approval.	Yes	11.07.2024	10063017	
24-040	Miller Street	287 Miller Street Cammeray NSW 2065	Cammeray, Willoughby, Cammeragyl	Install 14 Metre Works Zone	THAT the Committee note the approval of a 14metre Works Zone on frontage to 287 Miller Street, Cammeray NSW 2065 10am-5pm Mon-Fri, outside of Clear-Way hours * & 8am-1pm Saturdays	Yes	09.07.2024	10063296	Builder reduced works zone size to 12 metres
24-043	Parraween Street	397 Military Road Located at the frontage to 87a Parraween Street Cremorne NSW 2090	Cremorne, Willoughby, Cammeragyl	Reinstall 12 metre works zone	THAT the Committee note the approval of 12 metres of “2P 8.30am to 6.00pm Mon-Fri 8.30am-12.30pm Sat” in Parraween Street, Cremorne, at the rear of 396 Military Road be changed to 12 metres Works Zone “7:00am to 5:00pm Mon-Fri and 8:00am to 1:00pm Sat” & ,subject to the conditions of approval.	Yes	15.07.2024	10070245	
24-044	Alfred Street South	68 Alfred Street South Milsons Point NSW 2060	Milsons Point, Bradfield, Cammeragyl	Install 12 metre works zone	THAT the Committee note the approval of a works zone in place of 2P Meter 8.30am - Midnight Mon – Sun be changed to 12 metres Works Zone “7:00am to 5:00pm Mon-Fri and 8:00am to 1:00pm Sat” & adjacent to the frontage of 68 Alfred Street South, Milsons Point NSW 2061 subject to the conditions of approval.	Yes	15.07.2024	10075162	
Signs Across Driveways									
24-026	Gerard Lane	Rear of 10-12 Gerard Street	Cremorne, Willoughby, Cammeragyl	Install driveway line markings	THAT the Committee note the approval of driveway line markings at the rear of	Yes	30.05.2024	10016077	

**OUT OF SESSION APPROVALS FOR THE
564th TRAFFIC COMMITTEE – 30 August 2024**

		Cremorne NSW 2090			10-12 Gerard Street, located on Gerard Lane Cremorne Point				
24-027	Bent Street	22 Bent Street Neutral Bay NSW 2089	Neutral Bay, St Leonards, Cammeragyl	Install driveway line markings	THAT the Committee note the approval of driveway line marking at the frontage to 22 Bent Street Neutral Bay NSW 2089	Yes	05.06.2024	10009804	
24-038	100 Spofforth Street	Located on Spencer Road Cremorne NSW 2090	Cremorne, Willoughby, Cammeragyl	Install driveway line marking x 1	THAT the Committee note the approval of a driveway line marking for garage entry to 100 Spofforth Street, via Spencer Road Cremorne NSW 2062	Yes	15.07.2024	10058979	
24-049	Aubin Street	40-42 Aubin Street Neutral Bay NSW 2089	Neutral Bay, St Leonards, Cammeragyl	Install driveway line marking x 2	THAT the Committee note the approval of driveway line markings at the frontage to 40-42 Aubin Street Neutral Bay NSW 2089	Yes	7.08.2024	10087691	
24-050	Sinclair Street	33 Sinclair Street Wollstonecraft NSW 2062	Wollstonecraft, Cammeragyl, North Shore	Install driveway line marking x 2	THAT the Committee note the approval of driveway line markings at the driveway to 33 Sinclair Street, Wollstonecraft NSW 2065	Yes	05.08.2024	10093315	
Nil									
Construction Management Plan									
Nil									
Australian Road Rules Compliance Signs									
Nil									
Traffic Facilities									
NIL									
Council Decisions									
Nil									

6. Informal Items for Consideration

Nil

7. Local Development Advisory Committee Items for Consideration

Nil

8. General Business

9. Closure